

Sa Kaeo



King Naresuan the Great's Statue



CONTENTS

HOW TO GET THERE	6
ATTRACTIONS	7
<i>Amphoe Mueang Sa Kaeo</i>	<i>7</i>
<i>Amphoe Khao Chakan</i>	<i>11</i>
<i>Amphoe Wang Nam Yen</i>	<i>12</i>
<i>Amphoe Wang Sombun</i>	<i>12</i>
<i>Amphoe Khlong Hat</i>	<i>13</i>
<i>Amphoe Watthana Nakhon</i>	<i>15</i>
<i>Amphoe Aranyaprathet</i>	<i>16</i>
<i>Amphoe Khok Sung</i>	<i>19</i>
<i>Amphoe Ta Phraya</i>	<i>20</i>
EVENTS & FESTIVALS	24
LOCAL PRODUCTS AND SOUVENIRS	25
EXAMPLES OF TOUR PROGRAMMES	27
SPORT	27
<i>Golf</i>	<i>27</i>
FACILITIES IN SA KAEO	27
<i>Accommodations</i>	<i>27</i>
<i>Restaurants</i>	<i>31</i>
<i>Travel Agents</i>	<i>35</i>
USEFUL CALLS	36



Wat Nakhon Tham

Sa Kaeo

หลวงพ่อขาว

Sa Kaeo is an eastern border province of Thailand, located approximately 245 kilometres from Bangkok. In the past, it was once an important and prosperous community with a long history since the Suvarnabhumi and the Dvaravati Kingdoms, which can be noticed from the group of various remains of ancient monuments and architecture, scattered in the provinces, as well as, artefacts telling the history and glory of the past to the descendants.

Apart from the historical ancient remains worthy for study, Sa Kaeo also possesses abundant natural resources such as the Pang Sida National Park and the Ta Phraya National Park, as well as, the natural canyonlike soil sculpture caused by ground subsidence called "Lalu" with unique characteristics.

At the Thai border in Amphoe Aranyaprathet, Sa Kaeo is a grand gate opening to Cambodia, connecting international transportation and tourism within one route. Moreover, Rong Kluea Market offers both cheap and second-hand products from various neighbouring countries. Sa Kaeo is the 74th province of Thailand and was originally a satellite town of Prachin Buri (called Prachin in the past). In 1933, the system of Thesaphiban or administrative circle was abolished and Prachin Buri was uplifted to a province. Therefore, Sa Kaeo became a district in Prachin Buri. It was later separated from the province and officially acclaimed a province on 1st December, 1993.

The history of Sa Kaeo can be traced back for over 4,000 years, starting from the Neolithic-Metal Age with a discovery of artefacts at Ban Khok Makok, Khao Sip Sub-district, Khao Chakan District. In a later period, other antiques were found such as in Aranyaprathet and Ta Phraya Districts, presenting evidence that Sa Kaeo was once an important and prosperous

community during the Chenla-Dvaravati Periods with their own civilisation and culture under the kings or rulers who believed in Hinduism, both the Shivaite and Vishnuite sects. It can be observed from the ancient remains and inscriptions in the Pallava script at Prasat Khao Noi, Khao Rang, and Chong Sa Chaeng, etc., especially the Pallava inscription at Prasat Khao Noi, Aranyaprathet District, which has been considered as the oldest piece of evidence discovered in Thailand that states the year of its construction, in approximately the year 637.

Moreover, there were discoveries of evidence reflecting the civilisation during the 10th-11th century within this area such as various Prasats or sanctuaries made of bricks or stone, ceramic kilns, ancient moats which have left traces until the present time, including 2 inscriptions in Prasat Sdok Kok Thom, estimated to date from the 10th century. This Prasat was constructed to be a religious shrine of the God Shiva as stated in the 1st inscription that in 937, King Jayavarman IV had this inscription placed in this Prasat as an announcement prohibiting servants dedicated to this shrine to serve in other businesses, but only take care and conduct a worshipping ceremony to the Shiva Lingam—a Hindu phallic symbol of creative power—or other sacred images enshrined in this Prasat. On the other hand, the other inscription praised the good deeds of King Udayadityavarman II, who had this ancient sanctuary renovated, as well as, finished an inscription on the civilisation and religion. From the aforementioned inscriptions and remains, the system of administration utilised by the Ancient Khmer Empire over the area can be noticed. Therefore, this province can be considered as intellectual heritage which has been passed on and is valuable for further study. Sa Kaeo covers a total area of approximately

7,195 square kilometres or 4,496,961 rai. It is divided into 9 districts; namely, Amphoe Mueang Sa Kaeo, Amphoe Watthana Nakhon, Amphoe Aranyaprathet, Amphoe Ta Phraya, Amphoe Khao Chakan, Amphoe Wang Nam Yen, Amphoe Khlong Hat, Amphoe Khok Sung and Amphoe Wang Sombun.

BOUNDARIES

- North: Amphoe Khon Buri, Nakhon Ratchasima Province and Amphoe Lahan Sai, Buri Ram Province.
- South: Amphoe Soi Dao, Chanthaburi Province.
- East: The Kingdom of Cambodia.
- West: Amphoe Kabin Buri and Amphoe Na Di, Prachin Buri Province, and Amphoe Sanam Chai Khet, Chachoengsao Province.

HOW TO GET THERE

By car: There are 4 routes to Sa Kaeo as follows:

1. From Bangkok, take Phahon Yothin Road to Rangsit, keep left and cross the ring bridge to Highway 305, passing Ongkharak District Nakhon Nayok Province. Enter Highway 33, passing Kabin Buri District to Sa Kaeo Province. The total distance is 214 kilometres.
2. From Bangkok, take Highway 1 and turn right at Hin Kong Intersection. Go along Highway 33, passing Nakhon Nayok Province, and Kabin Buri District. The total distance is 245 kilometres.
3. From Bangkok, take Highway 304, passing Min Buri District and Chachoengsao Province to Phanom Sarakham District. At Km. 35, turn right to Kabin Buri District along Highway 304. At Km. 95, turn right again into Highway 33 to Sa Kaeo Province. The total distance is 210 kilometres.
4. From Bangkok, take Highway 304, passing Min Buri District to Chachoengsao Province.

Then, take the route to Phanom Sarakham District, passing the Khao Hin Son Royal Development Study Centre. At Km. 54, there is a crossroads. Turn right to Sa Kaeo Province by taking Highway 359 for 65 kilometres. It is a shortcut to Sa Kaeo at the present time.

By Bus: The Transport Company Limited provides daily services of both ordinary and air-conditioned buses, leaving the Bangkok Northern Bus Terminal (Mo Chit 2) on Kamphaeng Phet 2 Road, and the Eastern Bus Terminal (Ekkamai) on Sukhumvit Road. The journey takes 4 hours (3½ hours via the Ongkharak route). For more information, contact Tel. 0 2936 2852-66 Ext. 311, Sa Kaeo Bus Terminal, Tel. 0 3724 2362, or visit www.transport.co.th, or the Transport Company Limited (Sa Kaeo Office) on Thetsaban Road, Soi 9/1, Tel. 0 3724 1282, Air Aran Company Limited Tel. 0 3742 1210.

From Sa Kaeo, there is a bus service to other provinces; such as, Chanthaburi, Nakhon Nayok, Prachin Buri, Saraburi, Buri Ram, and Nakhon Ratchasima.

By Train: The State Railway of Thailand provides a Bangkok-Sa Kaeo-Aranyaprathet train service 2 times a day. The first one leaves Bangkok at 05.55 a.m. and arrives at Sa Kaeo at 10.32 a.m. and to Aranyaprathet at 11.30 a.m. The second one departs Bangkok at 01.05 p.m. to Sa Kaeo at 05.25 p.m., and to Aranyaprathet at 06.20 p.m. Additionally, there are 2 trains to Bangkok. The first one departs Aranyaprathet at 06.35 a.m. to Sa Kaeo at 07.26 a.m., and to Bangkok at 11.30 a.m., while the second one departs Aranyaprathet at 01.35 p.m. to Sa Kaeo at 02.37 p.m., and to Bangkok at 07.30 p.m. For further information, please contact Tel. 0 2223 7010, 0 2220 4334, 1690, or www.railway.co.th, or Sa Kaeo Railway Station at Tel. 0 3726 1217.

Distances from Amphoe Mueang Sa Kao to other districts.

Amphoe Khao Chakan	19 kilometres
Amphoe Watthana Nakhon	26 kilometres
Amphoe Wang Nam Yen	37 kilometres
Amphoe Aranyaprathet	50 kilometres
Amphoe Wang Sombun	59 kilometres
Amphoe Khlong Hat	60 kilometres
Amphoe Khok Sung	67 kilometres
Amphoe Ta Phraya	100 kilometres

Distances from Sa Kao to nearby provinces.

Nakhon Ratchasima	184 kilometres
Prachin Buri	188 kilometres
Chanthaburi	258 kilometres
Chachoengsao	286 kilometres

ATTRACTIONS

Amphoe Mueang (อำเภอเมือง)

Sa Kao Sa Khwan (สระแก้ว สระขวัญ)

are twin ponds located to the west of the centre of the town within the Sa Kao Sa Khwan Public Park, near the Sa Kao Municipality Office, Suwannason Road (approximately between Km. 246-247) within Soi Thetsaban 2. It is believed that the water in the ponds is holy. According to legend, during the Kingdom of Thon Buri, Phraya Chakkri (Thong Duang) was appointed by King Taksin the Great to lead an army to fight the unrest in Cambodia. When the troops arrived at the place where it is currently Sa Kao, they stopped at both ponds before the fight at Siem Reap. The troops eventually won the fight and succeeded in managing the unrest in Cambodia. Sa Kao and Sa Khwan have become a symbol of holiness and auspiciousness, as well as the origin of the province's name. Moreover, the water in

these ponds was once utilised in the Oath of Allegiance Ceremony.



City Pillar Shrine

City Pillar Shrine (ศาลหลักเมือง)

located on Highway No. 33, 4 kilometres on the left from the centre of the town toward Watthana Nakhon District, within the compound of Kanchanaphisek Park, Tha Kasem Sub-district. The shrine was constructed following the pattern and standard of the Architecture Division, the Fine Arts Department. It comprises a main prang of 6.6 metres wide and 19.1 metres high surrounded by 4 small prangs at the 4 corners. Within the shrine stands the city pillar made of Chaiphaphruek or cassia wood whose characteristics are in accordance with the ancient tradition. Its circumference

at the base is 120 inches, while its height is 229 inches. Moreover, there is a golden plate of the city's horoscope which was anointed by H.M. the King on 12 September, 1996. The ceremony of uplifting the pillar to be enshrined in the shrine took place on 25 September, 1996. This shrine is evidence of the solidarity of the people and a symbol of the loyalty to King Rama IX, as well as, a centre of spirit and unity of the people of Sa Kaeo.

Luangpho Thong or Phrakhru Rattana Sarathikhun (หลวงพ่อทอง (พระครูรัตนสาริคุณ))

Much revered by the local neighbouring provinces, Luangpho Thong of Wat Sa Kaeo, a monk, who has a background in academic achievement and traditional medicine, uses his medical skills to treat sick people.

Kasornkasivit School (โรงเรียนการสาธิตวิทย์)

Initiated by HRH Princess Maha Chaki Sirindhorn, the Chaipattana Foundation established the Kasornkasivit School with an aim to train buffaloes to work effectively in traditional agricultural practices. The school covers an area of 110 Rai on Suwannason

Road, Tambon Sala Lamduan. Visitors will find 7 main activities and facilities and including a farmers and buffaloes training course, displays of paddy farming equipment, fields and pasture, accommodation for the local teacher, pond and trees, buffalo shop, as well as, overnight accommodation for the participants in traditional adobe housing.

For more information, contact Tel. 08 8524 7755, 08 6045 2463.

Pang Sida National Park (อุทยานแห่งชาติปางสีดา)

covers Mueang Sa Kaeo District, Watthana Nakhon District, Ta Phraya District of Sa Kaeo



Kasornkasivit School

Province, and Na Di District of Prachin Buri Province, being a total area of 844 square kilometres or 527,500 rai. It was acclaimed a national park on 22 February, 1982. Its northern territory and some parts of its western side are the continuation of the forest line from the Thap Lan National Park. It comprises steep undulating mountain ranges, moist evergreen forest, hill evergreen forest, dry evergreen forest, deciduous dipterocarp forest, savanna, etc. It is an abundant forest where rare fauna and more than 300 species of birds are found such as gaurs, elephants, common barking deer, deer, wild boars, hornbills, peacocks, hill mynas, as well as, plenty of butterflies, especially in April and August. It is also a remaining source of freshwater crocodiles and origin of many



Namtok Pang Sida

ivers and streams such as Huai Samong, Huai Nam Yen, Huai Phra Prong, Huai Phlapplueng, Huai Yang, Huai Loeng Phai, etc. before flowing into the Bang Prakong River or the Prachin Buri River, an important river of the East. Within the national park, there are many interesting attractions as follows:

Namtok Pang Sida (น้ำตกปางสีดา)

is approximately 800 metres from the Office of the National Park. It is a 3-tier waterfall with a height of 8 metres. The water drops to the lower large water basin and stone terrace surrounded by shady atmosphere. It is suitable for swimming and there is a lot of water during the rainy season.

Namtok Pha Takhian (น้ำตกผาตะเคียน)

is approximately 3 kilometres from the Office

of the National Park and 2.5 kilometres from Namtok Pang Sida. The waterfall is accessible by walking through two paths. Direction signs are located at every 300 metres along the routes which are shady with abundant trees. It is the last cataract that shares a similar stream with Namtok Pang Sida. The water is dropping from a 10-metre cliff. It is suitable for trekking and nature studying.

Thungya Pong Krathing (ทุ่งหญ้าโป่งกระหิง)

was originally an old village which has become an abandoned grass field after the people migrated out from this area. It is similar to the grass field at Mo Singto in the Khao Yai National Park. There are many kinds of wildlife searching for food in this area. The park has settled an artificial salt lick and an animal observatory

tower. From the road in the national park, there is a crossroads at Km. 3.5 and Km. 6. Continue by walking further for 2 kilometres. Along the Pong Krathing nature study route, there is a natural salt lick where wild animals can be easily found.

Namtok Tham Khangkhao (น้ำตกถ้ำค้างคาว)

From the Office of the National Park to Km. 22, walk further for 10 kilometres. Near the waterfall, there are many bats-Khangkhao-in the cave. It is a beautiful waterfall located in the middle of a deep forest, which takes 3 days and 2 nights for a round trip. A request for a ranger can be done at the Office of the National Park.

Namtok Thap Sung (น้ำตกทับซุง)

is a new waterfall of the National Park. Along the way, there is a nature study route, where there are various kinds of plants. It is 1.5 kilometres by walking from Km. 22.

The Viewpoint Spot (จุดชมวิว)

is a wide valley, located between Km. 25 and Km. 35. The surrounding scenery, picturesque sunrises and sunsets can be admired from this spot. It is accessible by driving from the Office of the National Park.

A Group of Khwae Makha Waterfalls (กลุ่มน้ำตกแควมะค่า)

At Km. 40, walk further for 6 kilometres. The Khwae Makha Waterfall drops from a 70-metre high cliff. Trekking and camping can be done. Nearby, there are *Namtok Rak Sai Yoi (น้ำตกรากไทรน้อย)*, 500 metres from Namtok Khwae Makha, *Namtok Lan Hin Yai (น้ำตกลานหินใหญ่)*, 1.5 kilometres away, *Namtok Suan Man-Suan Thong (น้ำตกสวนมัน สวนทอง)*, 3 kilometres, and *Namtok Man Thara (น้ำตกม่านธารา)*, 4 kilometres from Namtok Khwae Makha. It takes 2-3 days to travel to these waterfalls because they are located deep in the forest.

Phukhao Chedi (ภูเขาเจดีย์)

is an accumulation of rocks with cracks similar to those at Phu Hin Rong Kla. It is 4 metres high, while its circumference is 25 metres. It is located at the National Park's Po Do 1 (Kaeng Yai Mak) Ranger Station, 50 kilometres from the Office of the National Park.

Freshwater Crocodiles at Kaeng Yai Mak (แหล่งจระเข้น้ำจืดแก่งยายมาก)

is approximately 5 kilometres from the Office of the National Park. Turn into Ban Khlong Phak Khom-Thung Pho for 50 kilometres. It is a place where freshwater crocodiles have been discovered since 1981 to have remained in the Huai Nam Yen Forest, where there is an observatory tower provided near the National Park's Po Do 1 (Kaeng Yai Mak) Ranger Station. Accommodation: The Park provides 3 bungalows, costing 900-1,000 Baht/6 persons/night, and a camping area. The tent rental fee is 150-300 Baht, while the camping area costs 30 Baht/night for an adult, and 10 Baht/night for a child. For further information, contact the Pang Sida National Park, P.O. Box 55, Tha Yaek Sub-district, Mueang District, Sa Kaeo Province 27000 at Tel. 0 3724 6100, 0 3724 3775, or the National Park Office, the Department of National Park, Wildlife and Flora, Bang Khen District, Bangkok, Tel. 0 2561 4292 ext: 724-725, 0 2579 5734, 0 2579 7223.

To get there:

By car: From Mueang Sa Kaeo, take Highway No. 3462 to the north for 27 kilometres. The park will be on the right side.

By bus: A Song Thaeo, routing Sa Kaeo-Ban Khlong Nam Khiao is provided from the bus terminal from 09.00 a.m.-03.30 p.m. The total distance is 27 kilometres to the Office of the National Park. The fare is 25 Baht a person, or

the Song Thaeo rental fee is 300 Baht.

By train: The Bangkok-Aranyaprathet Train runs to Sa Kaeo Railway Station. Then, continue by taking a Sa Kaeo-Ban Khlong Nam Khiao bus for approximately 27 kilometres to the Office of the National Park.

Tha Krabak Reservoir (อ่างเก็บน้ำท่ากระบือ)

is situated at Mu 10, Tha Yaek Sub-district, 37 kilometres from Mueang Sa Kaeo. It is a large reservoir under the Royal Initiative of H.M. the King to improve the irrigation system on the plain in the valley. It is an earthfill dam with a height of 17.5 metres and a length of 720 metres. The surrounding area is a tall forest, where various kinds of plants both perennial and decorative ones are grown. It is an attraction with beautiful scenery, suitable for relaxation and admiring nature.

For further information, contact Tel. 08 6133 2668 or Sa Kaeo Irrigation Project, Tel. 0 3726 1667.

Namtok Tha Krabak (น้ำตกท่ากระบือ)

is 1 kilometre beyond the Tha Krabak Reservoir. The entrance to the waterfall is not yet conveniently accessible. The waterfall comprises 3-tiers. Each tier is 400-500 metres apart from one another. Below each tier lies a water basin which is suitable for swimming.

Amphoe Khao Chakan (อำเภอเขาฉกรรจ์)

Khao Chakan (เขาฉกรรจ์)

is located at Khao Chakan Sub-district, next to Wat Tham Khao Chakan, 17 kilometres from Mueang Sa Kaeo District along Highway No. 317 (Sa Kaeo-Chanthaburi) between Km. 131-132, on the left turn. It is a limestone mountain whose ridge is 90 degrees against the north and the south. Its summit is 240 metres above sea level. It comprises 3 mountains lining

up. Khao Chakan is the largest and stands in the middle between Phukhao Ming on the left and Khao Falami on the right. The three mountains are established as the Khao Chakan Arboretum under the supervision of the Department of National Park, Wildlife and Flora. The Arboretum is a residence of wild monkeys, as well as, millions of bats flying in a long line in the evening. At the foot of the hill stands a temple called Wat Tham Khao Chakan.

Wat Tham Khao Chakan (วัดถ้ำเขาฉกรรจ์)

covers an area about 28 rai. It is a temple of the Mahayana sect of Buddhism. It comprises an ordination hall, a reinforced concrete building constructed in 1990, a monk residence which is half concrete, half wood, and steps to the mountain summit, where there is a viewpoint to admire panoramic scenery. There are 72 small caves within the compound of Khao Chakan. The popular ones are Tham Muet, Tham Hanuman, Tham Khao Thalu, Tham Mahahing, Tham Namthip and Tham Kaeo Phlai Chumphon. The spot of interest is the replica of the Buddha's footprint at Tham Khao Thalu.

Khao Sam Sip Reservoir (อ่างเก็บน้ำเขาสวนสลับ)

is at Khao Sam Sip Sub-district. From Mueang Sa Kaeo District, take Highway 317 until reaching Km. 137-138, turn left for approximately 10 kilometres or around 2 kilometres beyond Wat Khao Sam Sip. It is under the supervision of the Khao Chakan Development Project (Ban Khao Sam Sip) under the Royal Initiative. Its office is located next to the Khao Sam Sip Reservoir near the foot of the mountain. Many activities are organised such as star watching, bird watching, trekking to study nature along the 3 routes led by officials and local people. These activities can be called "Star-watching at Night and Bird-watching in the Morning".

Accommodation and a camping area are provided. Contact the Head of the Project at Tel. 08 1983 5987 or the Khao Chakan Development Project (Ban Khao Sam Sip) under the Royal Initiative, P.O. Box 20, Mueang Sa Kaeo District, Sa Kaeo Province 27000.

Amphoe Wang Namyen (อำเภอวังน้ำเย็น)

Wang Namyen Hospital (โรงพยาบาลวังน้ำเย็น)

is a model hospital, which conducts herbal treatment and healthcare. Take Highway 317 until reaching Km. 108. There are hot compressed massage and herbal steam services provided, as well as, an offer of herbal medicine and products from nature such as shampoo, balm, oil, and herbal tea. It is open Monday to Friday, 08.00 a.m.-04.00 p.m. (during office hours) and 04.30 p.m.- 09.00 p.m. (out of office hours).

For further information, please contact the Traditional Thai Medicine Section, Tel. 0 3725 1108-9.

Namtok Khao Takrup (น้ำตกเขาตะกรุบ)

is situated in Maha Charoen Sub-district. From Mueang Sa Kaeo District, take Highway 317, shops offering Wang Nam Yen's wooden furniture will be on the right hand side. Pass the shops for 20 metres, the So Ko 3019 Road will be on the right. Go further for 28 kilometres to the parking lot. Continue for a 2-kilometre walk. The total distance is 30 kilometres. It is another beautiful waterfall. Along both sides, a variety of plants and birds will be found. It is suitable for adventure and conservation tourism. The waterfall is 50 metres high. Most tourists are locals.

For further information, contact the Khao Ang Rue Nai Wildlife Sanctuary, Tel. 0 3850 2001, and Thung Maha Charoen Sub-district

Administration Organisation.

Bamboo Ceramic Basketry Village (หมู่บ้านหัตถกรรมจักสานลื้อมเซรามิก)

is located at Mu 3, Thung Maha Charoen Sub-district. The housewives of this village come together and form a group in the form of a cooperative known as Chai Phatthana Women Cooperative which produces and demonstrates the production of ceramic wrapped with bamboo basketry, called the bamboo ceramics, famous for their delicacy and beauty. It is open from 08.00 a.m.-05.00 p.m. The head of the group is Mrs. Mut Suesat.

For further information, contact Tel. 08 9936 9715.

To get there: From Sa Kaeo District, take Highway 317 to the milestones of Km. 120-121, turn right into Ta Lang Nai-Khlong Ta Sun Road for 19 kilometres or take Highway 317, until reaching Km. 128-129, turn right into Highway 3434. A police booth will be on the right. Go further for 11-12 kilometres to the Khlong Yai Intersection, turn right for 8 kilometres into Ban Chai Phatthana Soi 4.

Amphoe Wang Sombun (อำเภอวังสมบูรณ์)

Wangnamyen Dairy Cooperative Limited (สหกรณ์โคนมวังน้ำเย็น จำกัด)

is located at 669 Mu 1, Highway No. 317 (Chanthaburi-Sa Kaeo Road), Wang Mai Sub-district, at the Khlong Hat Intersection. It is the second biggest dairy production venue of the country, established in 1987. At present, there are more than 1,000 members and more than 30,000 milk cows with a production capacity of 70 tonnes of raw milk a day. Its management system is so effective that the cooperative was chosen the national best cooperative of the year 1997. Its production process is conducted

with quality, similar to the raw materials used. The milk, therefore, possesses a good taste and smell. Pasteurized products are delivered to schools, while the UHT ones are offered in front of the cooperative.

It is open daily from 09.00 a.m.-05.00 p.m.

For more information or contact Tel. 0 3725 1862-3, 0 3751 7111-3 or Fax. 0 3751 7136. Or website: www.wnydairy.co.th

To get there: There is a van from Victory Monument to the cooperative, costing 160 Baht/ person.

It departs every 45 minutes. The departing spot is under the expressway on Phahon Yothin Road.

Namtok Khao Sip Ha Chan (น้ำตกเขาสิบห้าชั้น)

is located at Ban Wang Phai, Wang Thong Sub-district. It is a very beautiful waterfall due to the large amount of water flowing throughout the year. The surrounding area is abundant with forest and a variety of birds, suitable for ecotourism.


For further information, contact Tel. 08 9938 4218, 08 9832 5820, 08 7129 0225.

Amphoe Khlong Hat (อำเภอคลองหาด)

Queen Sirikit Chaloem Phra Kiat Public Water Park (สวนน้ำสาธารณะเฉลิมพระเกียรติสมเด็จพระนางเจ้าสิริกิติ์ พระบรมราชินีนาถ)

is located at Mu 6, Khlong Hat Sub-district, behind Khlong Hat District Office. It is a big irrigation reservoir, covering an area of 250 rai, with beautiful scenery of mountains and streams, as well as, comfortable atmosphere, suitable for relaxation. There are restaurants provided.

For further information, contact the Khlong Hat District Administration Organisation at Tel. 0 3744 5108, 08 9936 3880.



Tham Khao Siwa or Tham Nam

Tham Khao Siwa or Tham Nam (ถ้ำเขาศิ่วหรือถ้ำน้ำ)

is situated within the compound of Ban Khao Chan Daeng, between the Ta Ngok and Kok Mamuang mountain ranges, 16 kilometres from Khlong Hat District Office. It is a cave with a running stream throughout the year. The cave is 500 metres deep, while the level of water inside is 10-220 centimetres deep. Inside the cave are beautiful stalagmites and stalactites. Some of them are spreading, similar to a curtain. Moreover, there is a small waterfall inside the cave. It is suitable for adventure lovers who can swim. Equipment that should be prepared are non-absorbent outfit, a waterproof torch, a lamp, a lighter, a rubber raft, and a life buoy or life jacket.

Please contact for a local guide at the Khlong

Kai Thuean Sub-district Administration Organisation in advance at Tel. 0 3724 6089, 08 9887 3762, 08 1069 5404 or Amphoe Khlong Hat Tel. 0 3751 2241

To get there: Go from Wang Nam Yen District for 47 kilometres and turn left at the crossroads to Khlong Hat District for 13 kilometres. At the Khlong Hat District Office, proceed to the direction of Ban Khao Chan Daeng for 16.7 kilometres and turn left into Khao Ta Ngok for 18 kilometres to the entrance of the cave.

Tham Phet Pho Thong (ถ้ำเพชรโพธิ์ทอง)

Situated at Ban Khao Lueam, visitors will enjoy trekking to this medium-sized cave through the Chan Pha Forest, which is preserved by the villagers. Throughout the year, the cave is well ventilated with natural breezes. The inside of the cave is separated into 4 zones; Zone 1: Upon entering the cave mouth facing west, visitors will be fascinated by a spacious oval area, naturally decorated with creamy white rocks. Zone 2: Descend from the tunnel to a large hall, where the sun shines through from the north. The area is pleasant with good air ventilation and a cool breeze. Zone 3: Walk to the pearl hall adorned with diamonds. This spacious hall is the cave's highlight, where stalactites and stalagmites form a pearly, oval Chedi decorated with glittering sand, and hence the name of this cave. Throughout the cave, the walls and ceiling are decorated with golden Bo leaf-like patterns, caused by rust formation as water trickles down through the rock. Lastly, Zone 4 is dubbed 'the castle gate of the cave'. Smooth creamy stones are found at the cave mouth. In addition, there is an interesting stalagmite formation which looks like a Buddha statue.


For further information, contact the Khlong Hat Sub-district Municipality, Tel. 0 3751 2142, 08 9936 3880.

Tham Phet Hat Sai Kaeo (ถ้ำเพชรหาดทรายแก้ว)

Situated at Ban Khao Lueam, this small cave is part of the same mountain range as Tham Phet Pho Thong. Tham Hat Sai Kaeo features impressive stalagmites and stalactites in striking shapes and figures. Visitors will also enjoy its sandstone ceiling and walls glittering magnificently in the reflected light. The highlight of this cave is the 25-metre cliff, where rappelling activities are offered.

For further information, contact the Khlong Hat Sub-district Municipality, Tel. 0 3751 2142, 08 9936 3880.

To get there: From the provincial city of Sa Kaeo, take Highway No. 317 and turn left at the junction onto Highway No. 3067. Passing the Khlong Hat District Office for 4 kilometres



Tham Phet Hat Sai Kaeo

and take another left turn. Proceed further for 2 kilometres to Tham Phet Pho Thong and Tham Hat Sai Kao.

Amphoe Watthana Nakhon (อำเภอวัฒนานคร)

Chong Klam Bon Wildlife Breeding Station (สถานีเพาะเลี้ยงสัตว์ป่าคลองกลั่น)

is located in Nong Mak Fai Sub-district, covering a total area of 430 rai. This station is an office under the supervision of the Department of National Park, Wildlife and Flora, established in 1983 under the Royal Initiative of H.M the Queen, to be a breeding station for rare and endangered animals. It is also a research station on the wildlife, providing knowledge and understanding on wild animals. The station is divided into breeding sections proportionate with the categories of the animals. The animals are bred in the environment that is as similar to their natural habitat as possible. Some are let free to search for their own food, while some live in the zoo. There are various kinds of animals such as foxes, brow-antlered deer, sambars, bantengs, and binturongs. Besides, birds found within the station are peacocks, Oriental pied hornbills, great pied hornbills, wreathed hornbills, wrinkled hornbills, homrahs, hill mynas, blue magpies, and the most important are white-winged wood ducks, a symbol of the province. The compound of the station is clean and shady. It is suitable for a family trip to study rare wildlife.

For further information, contact Tel. 08 1351 8823.

To get there: Take the similar route to the Pang Sida National Park, passing Tha Krabak Reservoir for 500 metres, turn left and go further for 4 kilometres.

Phra Prong Dam (เขื่อนพระปรง)

is the largest irrigation dam in Sa Kao, located at Mu 3, Ban Rabo Hukwang and Mu 6, Ban Huai Chan, Chong Kum Sub-district. Most of the area is forest within the compound of the Pang Sida National Park, which has become flooded, making its scenery beautiful. It is also a habitat of various kinds of birds, abundant with freshwater fish, and suitable for a trip to admire nature. Interesting activities organised are cruising and admiring the surroundings around the dam, trekking and studying nature, as well as, bird watching.

For further information, contact Tel. 0 3726 1667 or 0 3724 2667.

To get there: Take Highway 33 and then Highway 3198 for 35 kilometres.

King Naresuan the Great's Statue (พระบรมราชานุสาวรีย์สมเด็จพระนเรศวรมหาราช)

is situated within the Chaloem Phra Kiat Park, along Highway 33, opposite the Watthana Nakhon District Office. This statue was erected because in the past, Watthana Nakhon District was once an area where King Naresuan the Great resided during the battles in the East in 1593. The statue is in a standing posture with a height of 280 metres, raising the sword above his head, demonstrating his power of governance and protection for his people.

Wat Nakhon Tham (วัดนครธรรม)

is located near Watthana Nakhon Sub-district Municipality and Watthana Nakhon District Police Station, approximately 1 kilometre from the railway station and Suwannason Road. Originally called "Wat Sa Lop", this temple was renamed after the auspicious name of Phrakhrui Wiwat Nakhon Tham. Within the compound of the temple are interesting attractions: Luangpho Khao, a century-old Buddha

image in a cross-legged posture cast of lime (white soil from Nong Din Chi). The image is 130.9 centimetres wide across the lap and 199 centimetres high. It was taken from an abandoned temple at Ban Chik in 1925. Luangpho Khao's hall also houses the Buddha's relics brought from Pelmadulla Rajamaha Viharaya, Ratnapura, Sri Lanka, a replica of the Buddha's footprint, and the image of Phra Siam Devadhiraj.

The hall is open from 06.00 a.m.-06.00 p.m. For further information, Tel. 0 3726 1190.

To get there: Take the Bangkok-Aranyaprathet bus or train to Watthana Nakhon District and continue with a samlor for 900 metres to the temple.

Amphoe Aranyaprathet (อำเภออรัญประเทศ)

The Replica of Phra Siam Devadhiraj Image (พระสยามเทวาริราช)

is located in front of the Aranyaprathet District Police Station. The image is 1.29 metres high. Phra Uthai Thammathari, the abbot of Wat Pa Mafai, had the replica constructed in 1975. Later, the people built a spired shelter to house the image. The laying ceremony of the foundation stone was held on 20 December, 1985. Due to the unrest inside the Cambodian border connecting to Aranyaprathet District for more than 7 years, Phrakhru Uthai Thammathari, therefore, gave the replica to Prachin Buri (at that time). The replica was taken to the frontier for protecting the soldiers, policemen, and people from the fighting. At present, Phra Siam Devadhiraj is a sacred image of the people of Aranyaprathet and those in the nearby provinces.

Wat Anubanphot or Khao Noi (วัดอนุนุบรรพต หรือเขาน้อย)

is located at 66 Mu 6, Ban Mai Nong Sai Sub-district, approximately 1 kilometre on Thanawithi Road from the intersection, connecting

Suwannason Road. It was constructed in 1925 or during the reign of King Rama VI. Inside the temple is a beautiful ordination hall, different from others because of its square base with a width of 11.5 metres, and its pointed traditional Thai spired roof decorated in the Thai style of art. Inside the hall houses a brass replica of the Buddha's footprint which has been widely respected among the people of Aranyaprathet.

The Plant Genetic Preservation Project under the Royal Initiative of Her Royal Highness Princess Maha Chakri Sirindhorn (โครงการอนุรักษ์พันธุกรรมพืช อันเนื่องมาจากพระราชดำริ สมเด็จพระเทพรัตนราชสุดาฯ สยามบรมราชกุมารี)

is situated within the compound of the Border Patrol Police Division 12, Aranyaprathet, on Thanawithi Road, Ban Mai Nong Sai Sub-district.

It is open as an ecotourism attraction for tourists with a speaker guiding around the place and providing an explanation on various species of plants, herbs, as well as, the 1,500-2,000 flying foxes, residing in this area for 10 years. The distance from the town of Aranyaprathet to the division is approximately 4 kilometres. For further information, please contact Tel. 0 3723 1096, 0 3723 1869, 0 3723 1012.

Prasat Khao Noi Si Chomphu (ปราสาทเขาน้อยสี่หมูปู)

is located within the compound of Wat Khao Noi Si Chomphu, Tambon Khlong Nam Sai, 12 kilometres south of Amphoe Aranyaprathet. This ancient remain is on the top of Khao Noi,



Prasat Khao Noi Si Chomphu



Talat Rong Kluea or Talat Chaidan Ban Khlong Luek

which is a 130-metre-high limestone mountain. It is assumed that Prasat Khao Noi Si Chomphu, believed to be a Hindu shrine, was constructed during the 7th century and renovated in the 10th century. It comprises 3 brick constructions; namely, the northern Prang, the central Prang, and the southern Prang. However, only the central one remains intact.

In 1935, Prasat Khao Noi was registered as a national ancient monument by the Fine Arts Department. There have been many surveys and excavations unearthing various artefacts; such as, those made of metal, pottery, 5 sandstone lintels, an inscription indicating the construction period of the Prasat called “Khao Noi Inscription”, and a sandstone lintel in the Sombor Prei Kuk style, aged around the 7th century. The stone inscription indicates the year 637 A.D., which is considered as the oldest inscription of the country. The artefacts from the excavations were collected and displayed at the Prachin Buri National Museum.

To get there: From Thahan Ruam Chit Road,

passing Wat Chana Chai Si, proceed along Highway 3067 for 500 metres. Then, turn left for 12 km, passing the Na Dong Checkpoint, Wat Pa Aranyawasi, and Wat Khao Noi (Si Chomphu) will be on the right. Proceed pass the temple until reaching the intersection. Turn right to the path up to the mountain for approximately 1 kilometre and walk for a further 250 metres.

Talat Rong Kluea or Talat Chaidan Ban Khlong Luek (ตลาดโรงเกลือ หรือตลาดขายแดน บ้านคลองลึก)

is located at Ban Khlong Luek, Tha Kham Sub-district, 6 kilometres from Aranyaprathet District to the east, bordering with the Thailand–Cambodia frontier. It can be reached by taking Highway No. 33 (Sa Kaeo–Aranyaprathet). Talat Rong Kluea is an important border market on the Thai side. The word “Rong Kluea” has originally been called because this location was once a place to reserve salt-Kluea-for further sale to the Cambodians as an ingredient to preserve fish. Then, the necessity to use salt

decreased, together with the fighting inside Cambodia from 1979-1993, causing the Cambodians to face famine. Therefore, Thailand came to help to solve the problem. Shops in the market are constructed in the style of school buildings, divided into rooms. Most products are from the Cambodian border such as brass products, glazed products, ceramics, crockery, clothes, curtains, electronic appliances from Russia, woven products, dried fish, etc. Go further from the market for 500 metres to reach the Khlong Luek Checkpoint to Talat Poi Pet of Cambodia. From the Ban Khlong Luek border market, there will be a van and a pick-up rental service of the tour agent to Talat Poi Pet, in Siem Riep which is the location of Angkor Wat and Angkor Thom.

For further information, please contact Talat Ban Khlong Luek.

Note

At present, Khlong Luek Checkpoint is open from 07.00 a.m.-08.00 p.m. Visitors who wish to cross the Thailand-Cambodia border have to comply with the following regulations:

Contact the Embassy of the Kingdom of Cambodia in Thailand in advance for information at the Sa Kaeo Office Tel. 0 3742 5066-7, Aranyaprathet Immigration Checkpoint Tel. 0 3723 1131, Aranyaprathet Customs Office Tel. 0 3723 1214, 0 3723 1028, 0 3722 3615 and TAT Nakhonnayok Office Tel. 0 3731 2282, 0 3731 2284. The Kingdom of Cambodia will not allow tourists to bring cameras nor video recorders into the country. Moreover, items such as scale, wild animals, produce from wild animals, onions, and garlic are prohibited to be brought from Thailand into Cambodia and vice versa.

To get there: There is a Song Thaeo service from

Aranyaprathet District to Talat Rong Kluea, or a motorcycle service.

Aranyaprathet Victory Gate (ประตูชัย อรัญประเทศ)

is situated on the Thailand-Cambodia border at Ban Khlong Luek, Tha Kham Sub-district. The gate was constructed in 1939. The gate consists of two posts standing on the opposite sides of the road. The shape of the left one is preserved to commemorate the brave soldiers who passed away and were injured from the battle at the frontier on the Khlong Luek side. This post is in a hexagonal shape with a height of 15 metres. Its base was a guard room but was ruined from the fighting. Therefore, renovation was conducted in 1959. On the other hand, the right one was reconstructed into a large marble boundary stone with a Garuda-mythical bird-man-image on top and an engraved word of "Thailand" below, facing toward Cambodia.

Amphoe Khok Sung (อำเภอโคกสูง)

Prasat Sadok Kok Thom (ปราสาทสด๊กก๊อกธม)

is a large important ancient monument of Sa Kaeo Province, located at Ban Nong Samet, Khok Sung Sub-district. It is assumed to have been constructed during the 10th century as an enshrining place of the revered images and a venue for conducting ceremonies after the Hindu belief. The remains comprise 3 towers, facing towards the East, a moat surrounding its 4 sides, as well as, 2 boundary walls: the outer one made of laterite, while the inner one, sandstone. The sanctuary was made of sandstone whose Gopura entrance gates on the east and the west still remain. Inside the surrounding gallery and in front of the main central Prang tower lie 2 constructions of sandstone Bannalai or libraries. The central tower and the one on the



Prasat Sadok Kok Thom

left hand side are ruined. In accordance with an inscription, the sanctuary was mentioned as the enshrining venue of a linga. Outside the Prasat in the east is a large rectangular pond. They are connected to each other by a stone-paved path. There was a discovery of 2 stone inscriptions in ancient Khmer script. They are important evidence indicating this Prasat's construction period, as well as, objective. The second stone inscription implies that it was erected to praise the honour of King Udayadityavarman II on the completion of the Prasat's renovation in 1052. The word Sadok Kok Thom means "a city with abundant reeds in a large swamp". At present, the ancient large swamp can still be seen near

the Prasat, while both stone inscriptions have been preserved at the National Library, the Fine Arts Department.

To get there: Take Highway No. 348 (Aranyaprathet-Ta Phraya route) for approximately 24 kilometres. At Nong Waeng Sub-district Municipality, turn right for 8 kilometres. Take a left turn at the Nong Samet T-junction and proceed for 2 kilometres. Finally, turn right further for 2.6 kilometres to Prasat Sadok Kok Thom.

Amphoe Ta Phraya (อำเภอตาพระยา)

Lalu (ละลุ)

is a new natural tourist attraction of Sa Kaeo,



located at Ban Noen Kham and Ban Khlong Yang, Thappharat Sub-district, 36 kilometres from the District Office. *Lalu* in Khmer language means “penetrated”. It is a natural phenomenon caused by the erosion of rainwater and the subsidence or collapse of soil. The condition of some part of the soil at this place is hard and durable. However, the wind has eroded it into many shapes similar to a city wall or cliffs, while some are pillars similar to those in “Phae Mueang Phi” of Phrae province, but smaller in size. Therefore, some people call it “A New Phae Mueang Phi”. As it covers an area of more than 2,000 rai, *Lalu* possesses beauty and uniqueness, suitable for a visit.

Moreover, accommodation is provided at the homestay Service Please contact local officers for the local transportation service, as well as, a guide or a local junior one at Achan Ramphai, Tel. 08 9094 0772 or 0 3724 3724.

To get there: From Aranyaprathet District, go along Highway No. 348 (Aranyaprathet–Ta Phraya). Turn left at Ban Kut Toei at Km. 35–36 and proceed further along Highway No. 3486 (Ban Kho Khlan–Ban Khlong Yang) for 18 kilometres. From Ban Khlong Yang, go along the laterite road for 1 kilometre to *Lalu*.

Lalu Homestay (ละลุโฮมสเตย์)

Located at Mu 12, Ban Klong Yang, Tambon Thap Rat, there are 10 houses providing a homestay service ready to cater 10-20 persons in each house. Various activities include:

- Cycling or taking a local transportation “Taek” ride around the Lalu formation and experience the local lifestyle of paddy farming, chili farming, fish farming, and cotton weaving according to the sufficiency economy concept.
- See a brood of red jungle fowls at Wat Pa Nong Phak Waen.

- Enjoy cultural performances by local students; such as, Pong Lang show, Ramwong folk dance, as well as, Bai Si Su Khwan or a welcoming ceremony dance.

- Enjoy ecotourism in Pang Sida National Park and Ta Phraya National Park. During October-May, take part in the “Shore Bird Watching Festival-Follow the Snake Bird Path” at Phra Prong Reservoir, Amphoe Watthana Nakhon. While June-July offers “Butterfly Watching Festival” at Pang Sida National Park, Amphoe Mueang Sa Kaeo.

For more information, contact the Head of the Lalu Homestay, Mu 12, Ban Khlong Yang, Tambon Thap Rat, Amphoe Ta Phraya, Sa Kaeo, Tel. 08 9098 0772.

Prasat Khao Lon (ปราสาทเขาโล้น)

is situated at Ban Charoen Suk, Thappharat Sub-district. The Prasat stands in the compound of Wat Prasat Khao Lon on the summit of Khao Lon, a small hill located at the foot of Khao Sakae Krong. It comprises 4 Prang towers, but only the central one remains until the present time. The other 3, 2 at the front and 1 at the back, have already been ruined. Its characteristics are similar to Prasat Khao Noi which was constructed of bricks on a sandstone base. The

top of the Prasat has been broken, while on the sandstone doorframe appears an ancient inscription. In the northeastern side of the Prasat lie 2 large ponds connected to the Prasat by an ancient path. There are traces of a village or ancient community in the past surrounding this mountain.

To get there: Take Highway No. 3068 (Ta Phraya-Buri Ram) and turn left to Ban Charoen Suk until reaching the foot of the mountain, where the Prasat is located. The distance from Ta Phraya District to Prasat Khao Lon is approximately 28 kilometres on Highway 3486 at Km. 15-16.

Ta Phraya National Park (อุทยานแห่งชาติตาพระยา)

was acclaimed a national park in 1996, covering an area of 371,250 rai or 594 square kilometres. The park comprises long mountain ranges, connecting to Pang Sida National Park in the west and stretching to the Kingdom of Cambodia in the east, Thap Lan National Park and Buri Ram Province in the north, and Ta Phraya District, Sa Kaeo, in the south. The Office of the National Park is also situated at this side of the park.

Geographically, it comprises a plain surrounded by mountain ranges. The important range of the national park is Banthat mountain range stretching to the east. It is a natural boundary bordering Thailand and Cambodia. At the mountain slope is a plain where abundant plants grow. The forest is in perfect condition comprising mixed deciduous forest, dry evergreen forest, and deciduous dipterocarp forest. It is an origin of many streams such as Lam Saton, Huai Sap Kradon and Lam Nang Rong, as well as, a habitat of a variety of fauna such as gaurs, wild boars, barking deer, deer, mouse deer, bears, tigers, Asian golden cats,

bantengs, hyenas, jungle cats, elephants, porcupines, mongooses, etc. Moreover, there are more than 300 species of birds in the forest such as minivets, blue magpies, woodpeckers, black-crowned night-herons, emerald doves, white-rumped shamas, red junglefowls, pheasants, and hawks. The distinctive point of this national park is the variety of nature study routes for tourists. They are suitable for those who like bird-watching, butterfly-watching, and studying species of plants and animals. Along the route, there will be a salt lick, Nam Sap-water seepage, and viewpoint spots. Various kinds of birds and beauty of both sides of the forest will be seen. The scenery below is also admirable. Furthermore, there is a Pong Yup whose characteristics are similar to Lalu and Phae Mueang Phi, but smaller in size. It covers an area of 40 square metres.

Interesting Attractions within the Park

The Viewpoint Spot on Phanom Dong Rak Mountain Range (จุดชมวิวบนเทือกเขาพนมดงรัก) where Phran Nut and Sakae Krong Mountain Ranges will be seen. It is located 3 kilometres from the Office of the National Park.

Lan Krachiao (ลานกระเจียว)

is a stone terrace where there is the splendour of Krachiao-curcuma-blossom and a perfect condition of the forest.

Chong O-Bok (ช่องโอบก)

is a viewpoint at the end of Thailand's frontier. From this spot, abundant forests and villages in the Kingdom of Cambodia can be seen. *To get there:* Take Highway No. 2121 to Sai Tho 1 Road.

Mi Akson Shrine (ศาลมีอักษร)

houses the royal handwriting of King Rama V. It is situated on Highway 3068. Tourists usually come to pay respect to the shrine and admire

the scenery at this place.

Khao Yak (เขายักษ์)

is an ancient picture of a hermit engraved on a large stone, located at the entrance to the national park at Km.5.

Lan Hin Tat (ลานหินตัด)

is a stone quarry with traces of the stone cutting process to construct a Prasat, as well as, is a venue where beautiful nature can be admired. Take Highway No. 2121 and walk along Sai Tri 4 Road.

To get there:

By car: Take Highway 33, passing Mueang Sa Kaeo District and Watthana Nakhon District. At Aranyaprathet District, turn left into Highway 348 around Km. 76, approximately 27 kilometres passing Ta Phraya District, the entrance to the Office of the National Park will be seen. It is a laterite road stretching for 13 kilometres to the Office.

By bus: From Aranyaprathet, take the Aranyaprathet-Buri Ram bus for approximately 1 hour to Wat Khao Chong Tako which is opposite the Office of the National Park.

The entrance fee to the national park is 200 Baht for an adult, 100 Baht for a child, 10 Baht for a bicycle, 20 Baht for a motorcycle, 30 Baht for a 4-wheeled vehicle, and 100 Baht for a 6-wheeled vehicle. The park also provides accommodation and a camping site for those who wish to stay overnight. However, they have to bring their own bedding, tents and food. The park will provide only a small cooking and dining area. Contact the Ta Phraya National Park directly at P.O. Box 9, Non Din Daeng District, Buri Ram Province, Tel. 0 3724 6056, 08 1948 5129, 08 7993 2397 or Department of National Park, Wildlife and Flora Tel. 0 2562 0760, www.dnp.go.th

Huai Yang Reservoir (อ่างเก็บน้ำห้วยยาง)

is located at Mu 8, Ban Khok Krat, Thappharat Sub-district. From Sa Kaeo Province, take Highway No. 33 to Aranyaprathet District. Turn left to Ta Phraya District for 37 kilometres and turn left again at the To Cho Do (Border Patrol Police) Checkpoint at Ban Kut Toei and go straight on for 10 kilometres. Turn left into Huai Yang Reservoir for 3 kilometres. It is suitable for relaxation and dining at the restaurant by the reservoir.

For further information, contact the Sa Kaeo Irrigation Project, 222 Mu 11, Watthana Nakhon Sub-district, Watthana Nakhon District, Sa Kaeo Province 27160.

EVENTS & FESTIVALS

Valentine's Day (งาน ๑๔ กุมภาพันธ์ วันวาเลนไทน์) is held annually on 14th February at Tham Phet Hat Sai Kaeo, Amphoe Khlong Hat. Various activities include a traditional wedding blessing ceremony in the cave of Tham Phet Hat Sai Kaeo, as well as, a tour around it and Tham Phet Pho Thong.

Contact the Khlong Hat Sub-district Municipality, Tel. 0 3751 2142, 08 9936 3880.

Eastern Cultural Fair and Sa Kaeo Red Cross Fair (งานสืบสานวัฒนธรรมเมืองบูรพา และงานกาชาดจังหวัดสระแก้ว) is held annually in mid-February at the compound of the Sa Kaeo Provincial Administrative Organisation (new building), Tambon Tha Kasem, Amphoe Mueang Sa Kaeo, Sa Kaeo. It features various activities; such as, processions of provincial product contest, Red Cross booths, Miss Red Cross pageant, OTOP product demonstrations, public and private sectors booths, and Thai evening attire displays.

For more formation, contact the Sa Kaeo

Provincial Office, Tel. 0 3742 5124.

Rice Rituals (งานประเพณีบายศรีสู่ขวัญข้าว) Held every year in February at Ban Khao Sam Sip School, Mu 5, Tambon Khao Sam Sip, Amphoe Khao Chakan. Enjoy processions from all 13 villages, as well as, rice rituals, which include a ritual for the first ploughing, welcoming the rice crop, inviting Mother Rice into the barn, and taking paddy out of the rice barn.

Contact the Khao Sam Sip Sub-District Administration Organisation, Tel. 0 3724 3823.

Khlong Hat Sweet Rose Apple Fair (งานชมพู่หวานและของดีคลองหาด) takes place every year around the end of February to early March at Sa Kaeo Municipality. Visitors will enjoy agricultural produce competitions, rose apple contests, OTOP fair, ecotourism and adventure tours, as well as, local entertainment.

For more details, contact the Khlong Hat District Office, Tel. 0 3751 2241.

Cantaloupe Day and Aranyaprathet Product Fair (งานวันแคนตาลูปและของดีเมืองอรัญ) is organised annually in front of the train station during 6-15 April, a period when cantaloupes are harvested and offered in the market. In the fair are cantaloupe floats, cantaloupe and agricultural produce contests, exhibitions of the government authorities, cantaloupe beauty contest, a myriad of booths, as well as, various forms of entertainment.

Procession and Ritual Bathing of Chaopho Phra Prong Image (งานแห่สงฆ์เจ้าพ่อพระปรอง) This takes place every year on 19th April at the Chaopho Phra Prong Shrine, Suwannason Road, Amphoe Mueang Sa Kaeo. See a procession of the much revered Chaopho Phra Prong offering visitors an opportunity to participate in the ritual bathing. Visit Tham Phet

Hat Sai Kaeo, and Tham Phet Pho Thong.
For more details, contact the Sa Kaeo Provincial
Office, Tel. 0 3742 5124.

Butterfly Watching Festival at Pang Sida National Park (เทศกาลดูผีเสื้อที่ปางสีดา) is held during April-June at Pang Sida National Park, a centre for more than 400 butterfly species. Enjoy a procession of butterfly mannequins from each sub-district, OTOP products, art and musical shows, sports, as well as, a tour around the Pang Sida National Park, which can be contacted at Tel. 0 3724 6100, 08 1861 1511.

Shore Bird Watching Festival-Follow the Snake Bird Path (เทศกาลดูนกน้ำ ตามเส้นทางนกงู) This event is annually organised between June–August at Phra Prong Reservoir, Tambon Chong Kum, Amphoe Watthana Nakhon. The main activity comprises a boat ride to the habitat and breeding ground of the Anhinga or snake bird, as well as, other bird species living in this reservoir.

Contact the Chong Kum Sub-District Administration Organisation, Tel. 0 3726 1020, 08 4863 2589.

Sa Kaeo Establishment Commemoration Fair (งานวันสถาปนาจังหวัดสระแก้ว) is held every year in early December. Visitors will enjoy cultural and art processions, exhibitions, as well as, booths offering many kinds of products.

Dok Kaeo Blooming Day (งานวันดอกแก้วบาน เบื้องบูรพา) is held yearly at the Si Aranyothai Kindergarten and in front of the Aranyaprathet Railway Station around December. In this event, there is a procession of the Dok Kaeo Blooming Day, a light, sound and mixed media presentation, a singing contest and various forms of entertainment.

LOCAL PRODUCTS AND SOUVENIRS

Khao Lam (ข้าวหลาม) sticky rice in bamboo stick, both with and without the Thai custard stuffing, is cooked at Ban Phrao, Khong Khlong Hat Road, Watthana Nakhon District. It can be purchased at its production venue and at the markets in Watthana Nakhon District. For further information, contact Khao Lam Pa Bang at Tel. 0 3722 5446 or Khao Lam Pa Rai at Tel. 0 3722 5054.

Cantaloupes (แคนตาลูป) The distinguishing point of Sa Kaeo's cantaloupes is its sweetness and crispness which exceed those of other places. The well-known species are the Honey World and Top Marine which are widely planted in Khlong Nam Sai Sub-district and Thap Phrik Sub-district, as well as, many areas within the Watthana Nakhon District. They are offered at fruit stalls along the route to Aranyaprathet almost all year.

Silk of Ban Han Sai (ผ้าไหมบ้านหันทราย) is mainly produced at Han Sai Village, Han Sai Sub-district, Aranyaprathet District. It is a hand-woven fabric in traditional patterns with delicacy and uniqueness.

For further information, contact Aunt Kanha Hanthip at Ban Han Sai Women Weaving Group, 24 Mu 1, Han Sai Sub-district, Aranyaprathet District, Tel. 0 3742 6014, 08 9831 4738.

Basketry (เครื่องจักสาน) includes various forms of bamboo fishtraps and containers such as Sai, Krachang, Takhong, and Lop, as well as, sieves, winnowing baskets, and different forms of container baskets. The production venue is at Khlong Nam Sai Sub-district, Aranyaprathet District. The materials used can be found locally such as bamboo, many kinds of vines, and

rattan. The products are well-known due to their delicacy, neatness, beauty and durability.

Bamboo Ceramics (จักสานล่อมเซรามิก) are the ceramic and wooden products wrapped with bamboo basketry. The products include vases and ash trays.

The production and selling venue is at Chai Phatthana Village, Mu 13, Thung Maha Charoen Sub-district, Wang Nam Yen District, Tel. 08 9936 9715.

Wooden Products (ผลิตภัณฑ์ไม้) Wang Nam Yen District has been a famous production venue of Makha Mong-Afzelia xylocarpa-wooden products for a long time. It is also one of the main occupations of the locals as a family business. Most products are made of Makha Mong, Phayung-Siamese Rosewood, Chingchan-Rosewood, Pradu-Burma Padauk, and constructed into furniture such as dining tables, chairs, make-up desks, clocks, tissue boxes, and decorating accessories. They can be purchased at furniture shops in the market in Wang Nam Yen District and the Wang Nam Yen Wooden Handicraft Cooperative, located on Highway No. 317, Km. 116-117 and at the Sa Kaeo T-junction.

Swing Production and Learning Centre (แหล่งเรียนรู้การทำชิงช้าโยก) is located at 6 Mu 5, Huai Chot Sub-district, Watthana Nakhon District, Tel. 08 6087 6707. Swings and wooden chairs at friendly prices are offered.

Antiques and Used Objects (ของโบราณ ของเก่า) are products made of brass, wood, and ceramic. Most of them are art objects and replicas of ancient objects found at the site; such as, terra cotta Buddha images, and deities' images in various stone Prasats. The antique shops include the Pho Kaeo Antique located at

75 Chit Suwan Road, Amphoe Aranyaprathet, Tel. 0 3723 2933, and Tha Antique, Tel. 0 3725 2199.

I Koi Wine (ไวน์อีโก้ย) is Thai herbal wine, a product of Ta Phraya District. I Koi is a kind of wild grapes. It is a vine similar to a grape but its leaves are brown. Its fruits are in bunches similar to grapes, the younger ones are green or brown, but are not edible. Only the full ripen ones can be eaten. They will be dark brown with a sour taste and high Vitamin C. Therefore, the community market of Kho Khlan Sub-district Administration Organisation uses them to produce wine. The I Koi will bear fruit from July to October. Moreover, there are various kinds of herbal wine made of Krachai Dam-Kaempferia, Ma Mao-Antidesma thwaitesianum, and Luk Yo-Morinda citrifolia Linn.

For further information, contact the Natural Agriculture Club of Thailand, 109 Mu 4, Wang Mai Sub-district, Wang Nom Yen District, Tel. 08 1834 5366, 08 1826 3995.

The Sa Kaeo Aromatic Product Women Cooperative Group (กลุ่มสตรีสหกรณ์ ผู้ผลิตเครื่องหอมเมืองสระแก้ว) is at 543 Ban Nong Nok Khao, Suwannason Road, Mueang District, Sa Kaeo, Tel. 0 3742 5404, 0 3742 5397, 08 4779 8553, 08 1915 2095.

Mu Yo Watthana Nakhon (หมูยอวัฒนานคร) offers Naem Mu-minced and salted pork wrapped with banana leaves, Mu Yo-preserved minced pork, Mu Som-minced and fermented pork, Mu Sen-pork minced into lines, sausages, and community products.

The shop is located at 1079/1 Mu 10, Suwannason Road, Watthana Nakhon Sub-district, Watthana Nakhon District, Sa Kaeo, Tel. 08 1636 7829.

Aranyaprathet Arts and Sandstone Souvenirs (ศิลปะ—หินทรายของที่ระลึกแห่งเมืองอรัญฯ) is at 91/4 Suwannason Road, Aranyaprathet Sub-district, Aranyaprathet District, Sa Kaeo, Tel. 0 3726 1754, 08 6148 4833, 08 5846 9868.

EXAMPLES OF TOUR PROGRAMMES

Visiting a Temple/Museum/Ancient Monument
-Study information about the place to be visited.

-Dress politely and be composed.
-Take off your shoes before entering a religious building or area.

-Contact a local speaker such as a monk, local or officer who can give you information.

-Avoid touching or breaking ancient remains or objects.

-Avoid trespassing in a prohibited area or on an ancient monument.

-Avoid touching an artefact or ancient monument, especially the reliefs or paintings to maintain their original condition and taking any parts of the artefacts or architecture.

-Seek permission before taking photos.

-Avoid using a flash in photo-taking which may cause damage to the artefacts or architecture.

SPORT

Golf

Amphoe Mueang (อำเภอเมือง)

Burapha Golf Club (สนามกอล์ฟบุรพา) is located at the 12th Infantry Regiment, Fort Phairi Rayodet, Tha Kasem Sub-district, Tel. 0 3724 1383.

Amphoe Aranyaprathet (อำเภออรัญประเทศ)

Burapha Driving Range 3 (สนามฝึกกอล์ฟบุรพา ๓) is at 1 Suwannason Road, Aranyaprathet Sub-district, Tel. 0 3723 1172.

FACILITIES IN SA KAEO

Accommodations

(The room rates mentioned in this brochure may be changed. Please ask for current information from each hotel when making reservation.)

Amphoe Mueang Sakaeo (อำเภอเมืองสระแก้ว)

Chantra (จันทร์) 299 Suwannasorn Road, Tambon Sa Kaeo, Tel. 0 3724 1711-3 Fax: 0 3724 1332, 89 rooms: 280-590 baht

Golden House (โกลเด้น เฮาส์) Sa Kaeo Interception, Tel. 0 3724 1412, 08 0570 3278 Fax: 0 3724 2092, www.goldenhousesakaeo.com, 48 rooms: 380-700 baht

Great Inn (เกรท อินน์) 25 Thetsaban 7 Road, Tambon Sa Kaeo, Tel. 0 3724 1098, 0 3724 1078, 08 1863 7673 Fax: 0 3742 1078, 38 rooms: 250-500 baht

Jaja Bungalow (จ๋าจ๋า บังกะโล) 216/1 Rong Nam Khaeng Thetsaban 6 Road, Tambon Sa Kaeo, Tel. 0 3724 2939, 08 1863 7513, 11 rooms: 450 baht

Janthra (จันทร์) 299 Suwannasorn Road, Tel. 0 3724 1711-3, 89 rooms: 280-590 baht

Kawi Hotel (กวี ไฮเต็ล) 241 Suwannasorn Road, Tambon Sa Kaeo, Tel. 0 3724 1216, 51 rooms: 230-390 baht

Kawi Villa 2 (กวี วิลล่า ๒) Soi 1 Thetsaban 19

Road, Tambon Sa Kaeo, Tel. 0 3724 1217, 0 3724 1281, 12 rooms: 400 baht

Kum Bun Yang Resort (คุ้มบุญยัง รีสอร์ท)
Tambon Nong Bon, to Pang Sida National Park,
Tel. 0 3742 1758, 0 3724 2377, 08 6152 1791, 15
rooms: 400-600 baht

Monthicha Resort (มณฑิชา รีสอร์ท) 187 Mu 2
Ban Mai Thawon, Tambon Sa Khwan, Tel. 0 3725
8025 Fax: 0 3742 1078, 30 rooms: 350-450 baht

PP Hotel and Sport Club (พีพี โฮเทล แอนด์
สปอร์ต คลับ) 10 Thetsaban 2 Road, Tambon
Sakaeo, Tel. 0 3722 0636, 0 3722 0633 Fax: 0
3722 0363, www.pphotelsakaeo.com, 22 rooms:
900 baht

River Resort & Spa (ริเวอร์ รีสอร์ท แอนด์ สปา)
405 Suwannasorn Road, Tambon Sa Kaeo, Tel. 0
3742 1111 Fax: 0 3722 0500, www.river-resort.
com, E-mail: river.info@yahoo.com, 51 rooms:
790-950 baht

Ruean Kaeo Resort (เรือนแก้ว รีสอร์ท) 1/7
Suwannasorn Road, Tambon Sa Kaeo, Tel. 0 3724
2141, 08 1940 1407, 20 rooms: 250-350 baht

Ruean Pim Nawa Resort (เรือนพิมพ์ นาวา
รีสอร์ท) Soi Isuzu, Thetsaban 20 Road, Tel. 08 6983
0518, 08 6973 1660, 22 rooms: 450-1,300 baht

Sabai Inn (สบายอินน์) 155 Thetsaban 17 Road,
Tambon Sa Kaeo, Tel. 0 3724 2143, 08 6345 6912,
25 rooms: 150-500 baht

Saeng Chan Hotel (แสงจันทร์ โฮเต็ล) 27
Thetsaban 7 Road, Tambon Sakaeo, Tel. 0 3724
1913 Fax: 0 3722 0243, 29 rooms: 200-350

Sa Kaeo Garden (สระแก้ว การ์เด้นท์) 2/2
Tambon Sa Kaeo, 20 rooms: 280-400 baht
Tel. 0 3724 2255 Fax: 0-2724-2256, www.
sakaeogordenhotel.annr.com

Sikit Ban Suan Resort (ศรีกิจ บ้านสวน รีสอร์ท)
29/1 Thetsaban 14 Road, Tambon Sakaeo, Tel.
0 3722 0766-7, 08 7694 4454, 08 9497 0999, 30
rooms: 800-1,200 baht

Thippura (ทิพย์ประ) 90 Thetsaban 12 Road,
Tambon Sakaeo, Tel. 0 3742 1929-33, 57 rooms:
600-1,850 baht

Travel (ทราเวล) 206/1 Mu 2 Suwannasorn Road,
Tambon Sa Kaeo, Tel. 0 3724 1024-5, 0 3724
2430 Fax: 0 3724 2431, 45 rooms: 300-590 baht

Amphoe Khao Chakan (อำเภอเขาฉกรรจ์)

Good View Lake Country Resort (ภูติวิลล์ เลค
คันทรี รีสอร์ท) 47 Mu 1 Ban Wangri Tambon Khao
Chakan, Sa Kaeo-Chanthaburi Road, Tel. 0 3724
3941-2, 08 6380 5701, 13 rooms: 550-2,500 baht

Amphoe Wang Nam Yen (อำเภอบึงน้ำเหิน)

Banrai Tantawan Homestay (บ้านไร่
ทานตะวัน โฮมสเตย์) 141/5 Mu 9 Soi 21 Tambon
Wang Nam Yen, Tel. 08 1354 6042, 08 4115
9681, www.banraitantawan.com, E-mail:
banraitantawan_@hotmail.com, homestay
3 rooms: 250 baht/person/night, 10 rooms:
500-600 baht

Mit Seri 86 (มิตรเสรี ๘๖) 254 Mu 1 Tambon
Wang Nam Yen, Tel. 0 3725 1110, 23 rooms:
200-300 baht

Sii Sun Garden Resort (สีสันการ์เดน รีสอร์ท
สีสันแห่งคันทรีไซด์) 34 Mu 10 Tambon Khlong Hin
Pun, Wang Nam Yen-Chanthaburi Road, Tel. 0
3751 3030, 08 1634 1990, www.siiisunresort.
com, E-mail: info@siiisunresort.com, 15 rooms:
600-1,200 baht

Sabai Sabai Resort (สบาย สบาย รีสอร์ท) Ban
Nong Som Bun, Tambon Khlong Hin Pun, Tel. 08
4947 5403, 17 rooms: 200-400 baht

Amphoe Wang Sombun (อำเภอวังสมบูรณ์)

Bua Khao (บัวขาว) 25 Mu 3 Highway No. 317, Tel. 0 3751 6229, 08 3119 1099, 23 rooms: 200-300 baht

Ban Li Ping (บ้านลิโป้ง) 199 Mu 2 Tambon Wang Sombun, Tel. 0 3744 9199, 10 rooms: 200-390 baht

Amphoe Khlong Hat (อำเภอคลองหาด)

Ban Suan Fa Noi Resort (บ้านสวน ฟ้าน้อย รีสอร์ท) 80 Mu 6 Ban Tapwangmon Village, Tambon Khlong Hat, Chanthaburi-Sakaeo Road, Tel. 0 3751 2096, 08 7874 4818, 08 7974 4919, 08 8885 5452, 08 9995 5452, 08 9224 9878, 10 rooms: 300-800 baht

Khlong Hat (คลองหาด รีสอร์ท) 101 Mu 6 Tambon Khlong Hat, Tel. 08-4778-7838, 08 4779 7939, 27 rooms: 200-500 baht

Amphoe Watthana Nakhon (อำเภอด่านช้าง)

Ban Kiang Dao Resort (บ้านเคียงดาว รีสอร์ท) 884 Mu 10 Tambon Watthana Nakhon, 08 7138 2524, 16 rooms: 250-400 baht

Ban Chom Thung (บ้านชมทุ่ง) Phra Pradaeng Reservoir, Tambon Chong Kum, Tel. 08 7142 3257, 08 1781 2745, 6 rooms: 600 baht

Ban Tammachat (บ้านธรรมชาติ) 28 Mu 6 Tha Kian, Tel. 0 3726 8115 Bangkok: Tel. 0 2510 6148, 8 rooms: 250-400 baht

Chaloempon Bungalow (เฉลิมพล บังกะโล) 1182 Mu 10 Suwannasorn Road, Tel. 0 3726 1215, 08 1001 2055, 14 rooms: 150-400 baht

Nakhon Inn (นครินทร์) 1148/148 Suwitphan Department Store, Suwannasorn Road, Tel. 0 3726 1148 Fax: 0 3726 1305, 36 rooms: 350-

500 baht

Panya Resort (ปัญญา รีสอร์ท) opposite King Naresuan the Great's Statue, Tel. 08 6062 0125, 08 6140 2018, 20 rooms: 200-600 baht

Phuttharaksa Bungalow (พุทธรักษา บังกะโล) 1186 Mu 10 Suwannasorn Road, Tambon Watthana Nakhon, Tel. 0 3726 1425-6, 0 3726 1426, 10 rooms: 250-350 baht

Si Watthana Hotel (ศรีวัฒนา โฮเต็ล) 1130 Mu 10 Suwannasorn Road, Tel. 0 3726 1001-2 Fax: 0 3726 1321, 40 rooms: 200-300 baht

Amphoe Aranyaprathet (อำเภออรัญประเทศ)

Aran Chai Hotel (อรัญชัย โฮเต็ล) 40 Suwannasorn Road, Tambon Aranyaprathet, Tel. 0 3723 1134, 20 rooms: 200-500 baht

Aran Garden 1 (อรัญการ์เดน ๑) 67/1 Rat U-thit Road, Tambon Aranyaprathet, Tel. 0 3723 1836, 0 3723 1105, 0 3723 2588-9, 30 rooms: 150-250 baht

Aran Garden 2 (อรัญการ์เดน ๒) 110 Rat U-thit Road, Tambon Aranyaprathet, Tel. 0 3723 1070, 0 3723 1837, 41 rooms: 230-450 baht

Aran Guesthouse (อรัญ เกสต์เฮาส์) 40/3 Suwannasorn Road, Tambon Aranyaprathet, Tel. 0 3723 0076, 08 7150 2477, 20 rooms: 200-300 baht

Aran Mermaid (อรัญ เมอร์เมด) 33 Thana Withi Road, Tambon Aranyaprathet, Tel. 0 3722 3655-65, Fax: 0 3722 3666, 152 rooms: 850-1,500 baht

Ban Ratthana Tham (บ้านรัตนธรรม) 18 Suwannasorn Road, Tambon Aranyaprathet, Tel. 0 3722 3475, 08 5093 1080, 08 1005 6594, 40 rooms: 350-600 baht

Ban Saen Suk Ban Saen Sabai (บ้านแสนสุข-บ้านแสนสบาย)

บ้านแสนสบาย) 41/22 Suwannasorn Road, Tambon Khlong Luek, Tel. 0 3722 3221, 08 6886 7113, 32 rooms: 400-1,000 baht

Ban Suan Resort (บ้านสวน รีสอร์ท) 14 Suwannasorn Road, Tambon Aranyaprathet, Tel. 0 3723 0271-3, 0 3723 3167-8, 08 1663 8507, 08 1663 9507, 28 rooms: 330-390 baht

Bungalow Sabaichai (บังกะโล สบายใจ) 92 Mu 6 Tambon Banmainongsai, Tel. 0 3723 1758, 08 1626 6890, 300-400 bath

Chai Suk Bungalow (ฉายสุข บังกะโล) 23/1 Suwannasorn Road, Tambon Aranyaprathet, Tel. 0 3723 1175, 0 3723 2306 Fax: 0 3723 1307, 0 3723 1612, 25 room: 300-600 baht

Choen Guesthouse (เงิน เกสต์เฮาส์) 18/146 Suwannasorn Road, Tambon Aranyaprathet, Tel. 08 1650 3157, 08 5170 9569, 12 rooms: 300 baht

Chittawan Guesthouse 1 (ชิดตะวัน เกสต์เฮาส์ ๑) Tambon Banmai, Hightway No. 348 (Aran-Ta Phraya), Tel. 0 3722 3264, 03722 3302, 13 room: 250-350 baht

Chittawan Guesthouse 2 (ชิดตะวัน เกสต์เฮาส์ ๒) near Indochin Hotel, Tambon Banmai Nong Sai, Hightway No. 348 (Aran-Ta Phraya), Tel. 0 3722 3264, 14 rooms: 250-350 baht

Great Inn House (เกรทอินน์ เฮาส์) 273 Mu 2 Thana Withi Road, Tambon Ban Mai Nong Sai, Tel. 0 3722 3432-6, 0 3723 1637 Fax: 0 3723 1637, 60 rooms: 250-500 baht

Indo Chin (อินโดจีน) 154 Mu 6 Thana Withi Road, Tambon Ban Mai Nong Sai, Tel. 0 3723 2588-9, 0 3723 2591 Fax: 0 3722 3324, www.indochina-hotel.com, E-mail: newarunpark@hotmail.com, 118 rooms: 950-1,450 baht

Inter (อินเตอร์) 108/7 Soi Ban Aran, Chatasing Road, Tambon Aranyaprathet, Tel. 0 3723 1291,

0 3723 1848 Fax: 0 3723 2352, 38 rooms: 550-1,500 baht

Mahanakhon Guesthouse (มหานคร เกสต์เฮาส์) Suwannasorn Road, Tel. 0 3723 0100, 08 4781 1100, 23 room: 200-300 baht

Mani Burapha Resort (มนีบุรพา รีสอร์ท) 15/1 Suwannasorn Road, Tel. 0 3723 0072, 0 3723 0073, 26 rooms: 350-800 baht

Market Motel (มาร์เก็ต โมเต็ล) 105/30-32 Rat U-thit Road, Tambon Aranyaprathet, Tel. 0 3723 2302, 0 3723 3078, 08 9936 0882 Fax: 0 3723 3055, 56 rooms: 250-500 baht

Nawa Phanom Guesthouse (นาวาพนม เกสต์เฮาส์) 32/6 Suwannasorn Road, km.3 Tambon Aranyaprathet, Tel. 0 3723 0181-2, 08 1330 4260, 50 rooms: 350-700 baht

New Great Hill Resort (นิวส์ กรท ฮิลล์ รีสอร์ท) 144 Mu 6 Tambon Ban Mai Nong Sai, Hightway No. 348 Tel. 0 3722 3432, 08 8604 3468, 70 rooms: 250-550 baht

Nice Guesthouse (ไนซ์ เกสต์เฮาส์) 26 Suwannasorn Road, Tambon Aranyaprathet, Tel. 0 3723 3117-8 Fax: 0 3723 3117, 17 rooms: 500 baht

Rong Kluea Resort (โรงเกลือ รีสอร์ท) 303 Mu 7 Sripen Road, Tambon parai, Tel. 0 3732 0165-7, 08 7140 1142, 08 0642 6055, 18 rooms: 800-1,000

Siam Guesthouse (สยาม เกสต์เฮาส์) 15/3 Suwannasorn Road, Tambon Aranyaprathet, Tel. 0 3723 3156, Fax: 0 3723 2353, 26 rooms: 480 baht

Sintawee Resort (สินทวี รีสอร์ท) 888 Mu 2 Tambon Ban Mai Nong Sai, Tel. 0 3723 2858, 08 0105 3535, 26 rooms: 300-500 baht

TC Guesthouse (ทีซี เกสต์เฮาส์) 35/15 Dong Ngu Suwannasorn Road, Tel. 0 3722 3730, 15 rooms: 200-400 baht

Thap Thongkham (ทัพทองคำ) 364 Mu 2 Thana Withi Road, Tambon Ban Mai Nong Sai, Tel. 0 3723 1679, 0 3723 1550 Fax: 0 3723 1679, 33 rooms: 250-500 baht

Wang Prapha Resort (วังประภา รีสอร์ท) 70/5 Wang Platong Road, Tambon Aranyaprathet, Tel. 0 3722 2702, 0 3722 2680, 0 3722 2690-1 Fax: 0 3722 2690, 37 rooms: 500-1,600 baht

Amphoe Ta Phraya (อำเภอตาพระยา)

Chan Chai Chalet (จันทร์ฉาย ชาเล่ย์) Tambon Ta Phraya, Tel. 08 9513 9515, 08 1381 5267, 08 6319 6008, 7 rooms: 500-1,500 baht

Ban Buran (บ้านบุหลัน) 663 Mu 1 Thetsaban Road, Soi Siriwat, near Wattaphraya, Tel. 08 7913 6495, 12 rooms: 200-300 baht

Ban Fuan Fa (บ้านเฟื่องฟ้า) 441 Mu 1 Tambon Ta Phraya, Tel. 0 3751 0142, 11 rooms: 200-300 baht

Rung Rot (รุ่งโรจน์ รีสอร์ท) 233 Mu 1 Tambon Thapsadet, Tel. 08 6139 9577, 08 7149 4315, 5 rooms: 400 baht

La Lu Homestay (ละลุ โฮมสเตย์) Mu 12 Ban Khlong Yang, Tambon Tappararat, Tel. 08 9098 0772, 100 baht

Restaurants

Amphoe Mueang Sa Kao (อำเภอเมืองสระแก้ว)

Ban Loi Nuan (ร้านอาหารบ้านลอยนวล) 17/2 Soi Thetsaban 25 Suwannasorn Road, Tel. 0 3724 2949, 08 1820 0598, open from 10.00 a.m.-12.00 p.m., (A La Carte)

Ban Sabiang (บ้านเสียบึง) 525 Mu 3 Ban Nong

Nok Khao, Suwannasorn Road, Tambon Tha Kasem, Tel. 0 3742 5419, 08 1450 0200, open from 10.00 a.m.-10.00 p.m., (A La Carte)

Busaba Khao Tum (บุษบาข้าวต้ม) 246 Suwannasorn Road, Tel. 0 3722 0162, open from 16.00 a.m.-06.00 p.m.

Che Chu (เชจู) 16 Soi Thetsaban 10 Suwannasorn Road, Tambon Sa Kao, Tel. 0 3742 1190, open from 11.00 a.m.-10.00 p.m.

Che Ni Somtam (ร้านเจ๊นิส้มตำ) 305/5 Suwannasorn Road, Sa Kao Intersection, Tel. 08 1861 9022 (Northeastern Food)

Che Noi Khao Tum (เจ๊น้อยข้าวต้ม) 310 Suwannasorn Road, Tambon Sa Kao, Tel. 0 3724 1662, open from 12.00 a.m.-02.00 a.m.

Che Lang Khao Tum (เจ๊ลัง ข้าวต้ม) 984 Mu 2 Suwannasorn Road, Tel. 08 7133 3221

Daeng Food Center (แดนศูนย์รวมอาหาร) 331/1 Suwannasorn Road, (Opposite to Chandra Hotel), Tel. 0 3724 3026, open from 06.00 a.m.-08.00 p.m., Thai Food, (A La Carte)

Kai Yang Morakot (ไก่อ่างมรกต) 97/135 Suwannasorn Road, Tel. 08 1945 2085, 0 3724 1929, open from 10.00 a.m.-08.00 p.m. (Northeastern Food)

Khrua Arunkit (ครัวอรุณกิจ) 304/1 Suwannasorn Road, Tambon Sa Kao, Tel. 0 3742 1858, open from 07.30 a.m.-03.30 p.m.

Khrua Cartoon (ครัวการ์ตูน) 463/1 Sa Kao Intersection, Suwannasorn Road, Tambon Sa Kao, Tel. 0 3724 2123, 08 3112 9010

Khrua Sombun (ครัวสมบุญณ์) 688/1-2 Suwannasorn Road, Tambon Sa Kao, (Tel. 0 3723 2418), open from 08.00 a.m.-07.00 p.m. (Seafood)

Khrua Tawanna (ครัวตะวันนา) 243
Suwannasorn Road, Tambon Sa Kao, Tel. 08
9805 8187, open from 11.00 a.m.-12.00 p.m.

Kuai Tiao Pla Nay Biao (ก๊วยเตี่ยวปลานายเบี้ยว)
214 Mu 7 Highway No. 359 Tel. 08 9541 9389,
08 9022 0566 (Noodle)

Kuai Tiao Pla Sa Kao (ก๊วยเตี่ยวปลาสะแกว)
495/1 Suwannasorn Road, Tel. 0 3742 1379, 08
3041 8727, open from 07.00 a.m.-05.00 p.m.,
(Noodle)

Narumon Khao Tom (นฤมลข้าวต้ม) 82/2-5
Suwannasorn Road, Tel. 0 3724 2304, 08 1513
4234, open from 16.00 a.m.-01.00 p.m.

Nueng (ร้านหนึ่ง) 319 Mu 2 Thetsaban 19 Road,
Opposite to Sa Kao Railway Station, Tambon
Sa Kao, Tel. 0 3724 1356, open Monday-
Saturday, open from 10 a.m.-10 p.m. (A La Carte)

Pawan (ภาวลัย) 213 Suwannasorn Road,
opposite Wat Sa Kao, Tambon Sa Kao, Tel. 0
3724 1256, open from 07.00 a.m.-13.00 p.m.
(Khao Man Kai, Khao Mu Daeng)

Ploi Phochana Suki Rot Det (พลอยโภชนา
สุกิรสเด็ด) 461 Suwannasorn Road, Sa Kao
Intersection, k.m. 250 Tambon Sa Kao, Tel. 0
3722 0208, open from 06.00 a.m.-3.30 p.m.,
Suki, (A La Carte)

Ruean Pim Nawa Resort (เรือนพิมพ์ นาวา
รีสอร์ท) Soi Isuzu, Soi Thetsaban 20, Tel. 08 6983
0518, 08 6973 1660, (open from 11.00 a.m.-
11.00 p.m.)

Samila (ร้านสมิหลา) 222-1 Mu 1 Highway No.
359 Tambon Sa Kao-Sa Khwan, Tel. 08 1363
3565, 08 4097 8554, open from 06.00 a.m.-10.00
p.m. (Southern and Northeastern Food)

Sawoei (เสวย) (in Chantra Hotel) 299
Suwannasorn Road, Tambon Sa Kao, (Tel.

0 3724 1711-4, 0 3727 1714), (open from 06.00
a.m.-10.00 p.m., Thai, Chinese, and European
Food)

Somtarn Roi Paet (ส้มตำร้อยแปด) 495/3
Suwannasorn Road, Tambon Sa Kao, Tel. 08
9544 1630, 08 6048 4887, open from 09.00 a.m.-
08.00 p.m., (Papaya Salad and Fired Chicken)

**Suan Nam Wang Kao (Khrua Khun
Tao)** (สวนน้ำวังแก้ว (ครัวคุณแต้ว)) Soi Rong
Lueai, Thetsaban 6 Road, Tambon Sa Kao, Tel.
08 1862 3437, 08 9750 9036, open from 09.00
a.m.-09.00 p.m. (A La Carte)

Suan Ahan Ta Go Ray (สวนอาหารตะโกราย) 84
Mu 9 Ban Khlong Kra Bueang, Tambon Sa Kao,
Tel. 0 3722 0572, 08 9051 6553, open from 10.00
a.m.-10.00 p.m.

Ton Wa (ร้านอาหารต้นหว้า) 55 Mu 11
Suwannasorn Road, Opposite to Sa Kao
Highway Police, Tambon Sa Kao, Tel. 0 3724
1536, open from 06.00 a.m.-06.00 p.m.

Wan Di (ร้านอาหารวันดี) 131 Suwannasorn Road,
Tambon Sa Kao, Tel. 0 3742 1343, 08 1914 8797,
open from 07.00 a.m.-04.00 p.m.

Zaap I-Li (ร้านอาหารแซ่บอีหลี) 430/11
Suwannasorn Road, Tambon Sa Kao, Tel. 0
3742 1698, 08 1105 4747, open from 09.00
a.m.-08.00 p.m., Northeastern Food

Amphoe Khao Chakan (อำเภอเขาคาญ)

Kio Kuai Tiao Kai Tun (คิวก๊วยเตี่ยวไกตุ๋น) 385
Mu 6 Tambon Khao Chakan, Tel. 0 3751 1290, 08
4778 8529, 08 7919 5538, 08 1176 0680, open
from 07.00 a.m.-04.00 p.m., (Noodle, Khao Man
Kai, Khao Mu Daeng and Thai Food)

Amphoe Wang Nam Yen (อำเภอวังน้ำเย็น)

Suan Ahan Palm Garden (สวนอาหารปาล์ม

การเดิน) 17/1 Mu 5 Soi Behind Wat Wang Daeng, Tambon Wang Nam Yen, Tel. 0 3722 8240, open from 04.00 p.m.-11.00 p.m.

Tan Yong (ร้านอาหารต้นหยง) 248/1 Mu 1 Highway No. 317 Tel. 08 6066 2709, open from 10.00 a.m.-10.00 p.m.

Wang Nam Yen Garden (ร้านอาหารวังน้ำเย็น การ์เด้นท์) 299 Mu 10 Tambon Wang Nam Yen, Tel. 0 3725 1222, 0 3725 1333, open from 10.00 a.m.-11.00 p.m.

See San Garden Resort (ร้านอาหารสีสัน การ์เด้น รีสอร์ท) 34 Mu 10 Highway No. 317 Tel. 0 3751 3030, 08 1634 1990, open from 08.00 a.m.-11.00 p.m.

Amphoe Wang Sombun (อำเภอวังสมบูรณ์)

Napharat Phochana (นารัตน์ โกชนา) 146/1 Mu 1 Sa Kaeo-Chanthaburi Road, Tambon Wang Sombun, Tel. 0 3744 9017

Suan Ahan Siriwan (สวนอาหารศิริวรรณ) 444 Mu 17 Near Wang Sombun Bridge, Tel. 08 6153 1025

Amphoe Khlong Hat (อำเภอคลองหาด)

Khao Kaeng Nakhon Sawan (ร้านข้าวแกง นครสวรรค์) 65 Mu 1 Tambon Khlong Hat, Tel. 0 3744 5097, 08 1996 3048, open from 06.00 a.m.-03.30 p.m.

Khrua Anong (ร้านอาหารครัวอโนงค์) 56 Mu 1 Tambon Khlong Kai Thuean, Tel. 0 3754 3033, 08 1000 2757, 08 4868 0752, 08 9806 3395, 08 7912 0458, open from 06.00 a.m.-08.00 p.m.

Lap Saep I san (ลาบแซบอีสาน) 113/1 Mu 1 Thung Kanan Road, Tambon Khlong Hat, Tel. 08 9217 4998, open from 06.00 a.m.-06.00 p.m.

Suan Nam (ร้านอาหารสวนน้ำ) 1/1 Mu 6 Tambon Khlong Hat, Tel. 08 4784 4510, open from 7.00

a.m.-7.00 p.m. (A La Carte)

Thale Khlong Hat (ร้านทะเลคลองหาด) 53 Mu 6, Tel. 0 3744 5098, open from 6.00 a.m.-6.00 p.m. (Sea Food)

Amphoe Watthana Nakhon (อำเภอวัฒนานคร)

Che Ngek (เจ๊เง็ก) 582/1 Mu 10 Suwannasorn Road, Tambon Watthana Nakhon, Tel. 0 3726 1194, open from 08.00 a.m.-06.00 p.m. (Vietnamese Food and Northeastern Thai Food)

Kai Lung Kaeo (ไก่ลุงแก้ว) 5/1 Mu 7 Ban Sap Nok Kaeo, Watthana Nakhon-Sae O-Tha Phraya Road, km. 20 Tambon Nong Nam Sai, Tel. 0 3724 6037, open from 08.00 a.m.-06.00 p.m. (Thai Food with Chicken)

Kuai Tiao Pet Ran Phuwa Chuan Chim (ก๊วยเตี่ยวเป็ดร้านผู้ว่าชวนชิม) 88 Mu 10, Suwannasorn Road, Tel. 0 3726 1882, 08 6113 6423, open from 08.00 a.m.-06.00 p.m. (Noodle)

Lung Lom Pla Phao (ลุงล้อมปลาเผา) Phra Prong Reservoir, Tambon Chong Kum, Tel. 08 6029 5981, open from 08.00 a.m.-05.00 p.m.

Ran Khrua Tai Nakhonsi (ร้านครัวไต้นครศรี) 416 Mu 1 Suwannasorn Road, Tambon Watthana Nakhon, Tel. 0 3722 5173 (Southern Thai Food)

Ran Nong Fern Pla Phao (ร้านน้องเฟิร์นปลาเผา) Phra Prong Reservoir, Tambon Chong Kum, Tel. 08 9545 1948, open from 10.00 a.m.-06.00 p.m. (Thai Food with Fish)

Ran Sompong Pla Phao (ร้านสมปองปลาเผา) 6 Phra Prong Reservoir, Tambon Chong Kum, Tel. 08 7142 3257, 08 1781 2745, open from 08.00 a.m.-07.00 p.m. (Thai Food with Fish)

Rewan (ร้านอาหารเรวรรณ) 87 Mu 6 Suwannasorn Road, Tambon Pakka, Tel. 08 9244 5881, open

from 10.30 a.m.-10.00 p.m.

Ran Rim Khuean (ร้านริมเขื่อน) Phra Prong Reservoir, Mu 3 Tambon Chong Kum, Tel. 08 4863 1735, 08 9896 4542 (Menu Fish/ A La Carte)

Ran Zaap Sa-On (ร้านแซ่บสะออน/หมุยอวี่วนานคร) 1079/1 Mu 10 Tambon Watthana Nakhon, Tel. 08 5846 9868, 08 1636 7829, open from 10.00 a.m.-09.00 p.m.

SK. STEAK (SK สเต็ก) 124 Mu 4 Suwannasorn Road, Tambon Ban Noi Huai Pra Yai, Watthana Nakhon Interception, To Aranyaprathet 7 k.m., Tel. 08 0014 2424, open from 10.00 a.m.-09.00 p.m.

Suan Ahan Phuttharaksa (สวนอาหารพุทธรักษา) 1186 Mu 10 Suwannasorn Road, Ban Nong Khlong, Tambon Watthana Nakhon, Tel. 0 3726 1425-6, open from 03.00 p.m.-12.00 p.m. (A La Carte)

Suan Ahan Wang Matcha (สวนอาหารวังมัจฉา) Phra Prong Reservoir, Tambon Chong Kum, Tel. 08 1389 9685, 08 1765 6575, Thai Food with Fish open from 10.00 a.m.-6.00 p.m. (A La Carte)

Vietnam Che Lot (เวียดนามเจ็ทลอด) 816/2 Mu 1 Suwannasorn Road, Tambon Watthana Nakhon, Tel. 0 3722 5479 (Vietnam Food)

Amphoe Aranyaprathet (อำเภออรัญประเทศ)

An Aem (อันแอมอาหารเวียดนาม) 35/23-25 Suwannasorn Road, Rot Fai Aran Interception, Tambon Aranyaprathet, Tel. 0 3722 3175, 08 1493 8201, open from 07.00 a.m.-08.00 p.m. (Vietnam Food)

BiTiang (บีเตียง) 40 Banrungrat Road, Tambon Aranyaprathet, Tel. 0 3723 1008, open from 09.00 a.m.-04.00 p.m. (Thai and Chinese Food)

Che Ot Ahan Vietnam (เจ้อฮอดอาหารเวียดนาม) 41 Mitsamphan Road, Tambon Aranyaprathet, Tel. 0 3722 2593, 08 1859 9701, open from 09.00 p.m.-06.00 p.m. (Vietnam Food)

Che Rang Ahan Vietnam (เจี๊รางอาหารเวียดนาม) 188 Suwannasorn Road, Tambon Aranyaprathet, Tel. 0 3723 1317, 08 1782 2001, open from 08.00 a.m.-07.00 p.m. (Vietnam Food)

Ek O cha (เอกโอชา) 1/24 Rat Uthit Road, Tambon Aranyaprathet, Tel. 0 3723 2831, 08 9405 -8458

Kai Yang-Khai Muk (ไก่อย่าง-ไข่มุก) 74/2 Suwannasorn Road, km. 2, 3 kilometers reach before Rong Kluea Market, Tel. 0 3723 3232, 0 3723 3233 (Northeastern Thai Food)

Khai Muk (ไข่มุก) 74/2 Suwannasorn Road, km. 2 before Rong Kluea Market, 3 kilometres turn Left, Tel. 0 3723 3233, 08 9832 5167, open from 08.00 a.m.-09.00 p.m. (Northeastern Thai Food)

Kham Thong (คำทอง) 456 Chitsuwon Road, Tambon Aranyaprathet, Tel. 0 3723 1138, 08 1697 4082, open from 10.00 a.m.-12.00 p.m.

Ke (เก้) 31 Chitsuwon Road, Tambon Aranyaprathet, Tel. 0 3723 1464, open from 08.30 a.m.-06.00 p.m. (Vietnamese Food)

Kham Thong (คำทอง) 4-6 Chitsuwon Road, Tambon Aranyaprathet, Tel. 0 3723 1138, open from 11.00 a.m.-12.00 p.m. (Thai Food)

Kuai Tiao Du Di (ก้วยเตี่ยวดู้ดี้) 35/7 Suwannasorn Road, Tambon Aranyaprathet, Tel. 08 1174 6120, open from 08.00 a.m.-04.00 p.m. (Noodle)

Kuai Tiao Luk Chin Ping Pong (ก้วยเตี่ยวลูกชินปิงปอง) 74/3 Chitsuwon Road, Tel. 0 3723 1441 (Noodle)

Little Home (ลิตเติ้ล โฮม) 67 Chao Phraya Bodin

Road, Tambon Aranyaprathet, Tel. 0 3723 1546, open from 07.30 a.m.-09.00 p.m. (Thai, Chinese, and International Food)

Maek Mai (แมกไม้มั) 419 Mu 1 Ban Mai Nong Sai, Tel. 0 3743 3010, 08 1929 9434, www.makmaiaran.com, open from 10.00 a.m.-12.00 p.m.

Na Rong Kluea (ณ โรงเกลือ) Khlong Luek Police Station (Rong Kluea Market), Tel. 08 6071 3118, open from 09.00 a.m.-21.00 p.m.

Rabiang Suan (ระเบียงสวน) 202 Mu 1 Suwannasorn Road, Tel. 0 3743 3078, open from 10.00 a.m.-11.00 p.m.

Ran Ahan Ban Suan (ร้านอาหารบ้านสวน) 14 Suwannasorn Road, Aranyaprathet-Rong Kluea Route km. 3, Tambon Aranyaprathet, Tel. 0 3723 1325, 0 3723 3167-8, 0 3723 0273, 08 1663 9507, open from 07.00 a.m.-11.00 p.m. (A La Carte)

Siam Great House (สยามเกรทเฮาส์) 15/3 Suwannasorn Road, Tambon Aranyaprathet, Tel. 0 3723 2305, 0 3723 2353, 08 1922 4495, open from 08.00 a.m.-10.00 p.m.

Siam Suki (สยามสุกี้/อาหารเวียดนาม (ฮานอย)) 15/3 Suwannasorn Road, reach before Rong Kluea Market, Tel. 0 3723 2353, 08 9834 2544, open from 10.00 a.m.-08.00 p.m. (Vietnamese Food)

Sombun Kung Phao (สมบุญกุ้งเผา) 15/2 Mahatthai Road, near Boy Scout Center, Tel. 0 3724 2806-7, 0 3723 2418

Star Grill (สตาร์ กริลล์) 439 K 1-5 Building, Rong Kluea Market, Tel. 08 9666 5778

Su Tha Rot Phochana Kuai Tiao Mu Tun (สุธารส โภชนา ก๋วยเตี๋ยวหมุดูน) 43-44 Tambon Aranyaprathet, Tel. 08 9107 3391, 08 9981 8345 (Noodle)

Tap Tim Thong (ทับทิมทอง) 1/14-15 Mahatthai Road, Tambon Aranyaprathet, Tel. 0 3723 1315, open from 12.00 a.m.-12.00 p.m. (Thai, Chinese, European and A La Carte Food)

Tha Antique Phat Thai Burapha (ธา แอนติค ผัดไท บุรพา) Next to Wiang Ha Long Suwannasorn Road, Tambon Aranyaprathet, Tel. 0 3722 3480, 08 1011 1921, open from 09.00 a.m.-08.00 p.m.

Yai Tam Ahan Vietnam (ยายตำอาหารเวียดนาม) 87/1 Mitsamphan Road, Tambon Aranyaprathet, Tel. 0 3723 1794, open from 08.30 a.m.-06.00 p.m. (Vietnam food)

Amphoe Ta Phraya (อำเภอตาพระยา)

Khrua Suwon (ครัวสุวรรณ) 47 Mu 1 In front of Wat Ta Phraya, Tambon Ta Phraya, Tel. 0 3726 9011, 08 5779 1439

Kuai Tiao Kraduk Mu Pa Cham (ก๋วยเตี๋ยวกระดุกหมูป่าจ๋า) 778 Mu 1 In front of Wat Ta Phraya, Tambon Ta Phraya, Tel. 0 3751 0118 (Noodle)

Travel Agents

Aran-Si Sophon Travel (อรัญ-ศรีโสภณ ทราเวล) Suwannasorn Road, Tel. 0 3723 2384

Indo China Explorer (Thailand) Co.Ltd. (อินโดไชน่า เอ็กซ์พลอเรอร์ (ประเทศไทย) จำกัด) 466 km. Tambon Khlong Luek, Tel. 0 3723 0125-6

Nakhon Khom Tour (นครขอม ทัวร์) 19/4 Suwannasorn Road, Tambon Aranyaprathet, Tel. 0 3723 2371

Nice Great Travel (ไนซ์ เกรท ทราเวล) 26 Ton Klang Tang Road, Tel. 0 3723 3117, 0 3723 3118

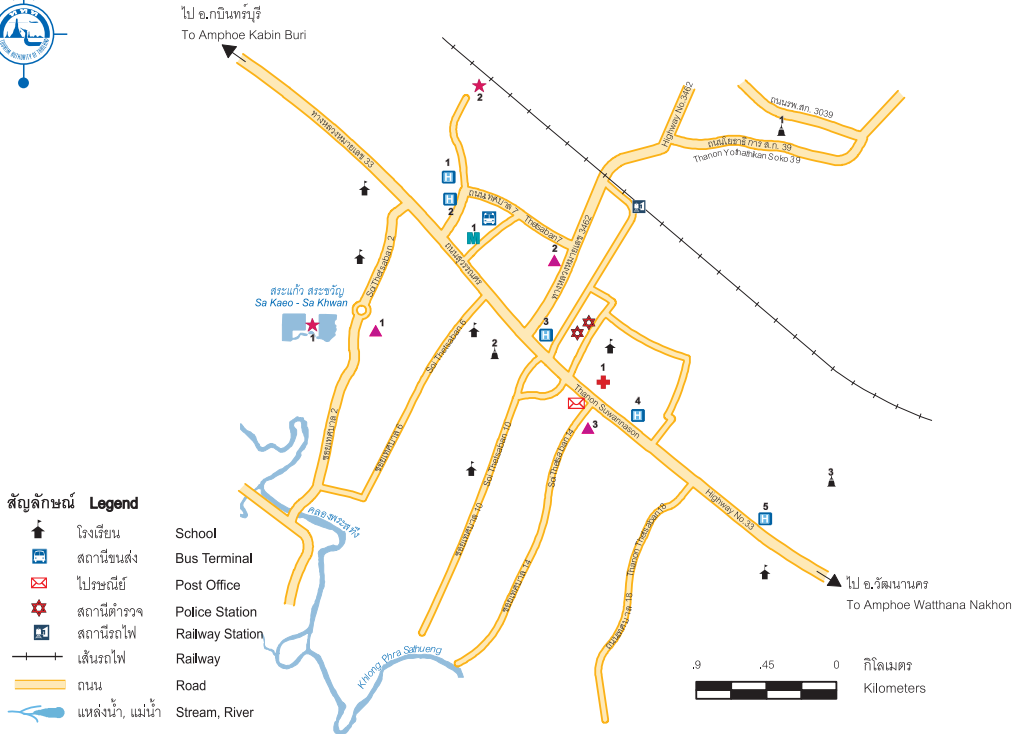
Ploi Siam Tour (พลอยสยาม ทัวร์) 15/20 Suwannasorn Road, In front of Railway Station, Tel. 0 3722 3477

USEFUL CALLS

Provincial Public Relations	Tel. 0 3742 5066-7
Provincial Office	Tel. 0 3742 5124-6
Provincial Hall	Tel. 0 3742 5127
Aranyaprathet District Office	Tel. 0 3723 1016
Aranyaprathet Immigration	Tel. 0 3723 1131
Ta Phraya Police Office	Tel. 0 3726 9111
Sa Kaeo Police Office	Tel. 0 3724 1017
Watthana Nakhon Police Office	Tel. 0 3726 1507-8
Wang Nam Yen Police Office	Tel. 0 3725 1111
Aranyaprathet Police Office	Tel. 0 3723 1203
Tourist Police	Tel. 0 3423 0177, 1155
Watthana Nakhon Hospital	Tel. 0 3726 1772-5
Aranyaprathet Hospital	Tel. 0 3723 3075-9
Somdet Phrayuppharat Sa Kaeo Hospital	Tel. 0 3724 2532, 0 3724 1011-2, 0 3724 3018-20
Ta Phraya Hospital	Tel. 0 3726 9009, 0 3751 0252
Wang Nam Yen Hospital	Tel. 0 3725 1108-9
Khlong Hat Hospital	Tel. 0 3751 2258-61
Khao Chakan Hospital	Tel. 0 3751 1272



แผนที่ตัวเมืองสระแก้ว SA KAEO CITY MAP



โรงแรม Hotel

- 1 โรงแรมแสงจันทร์โฮเต็ล
Saeng Chan Hotel
- 2 เกรท อินน์ Great Inn
- 3 โรงแรมกวี โฮเต็ล Kawi Hotel
- 4 โรงแรมจันทร์ทรา Chantira Hotel
- 5 ริเวอร์ รีสอร์ท แอนด์ สปา
River Resort and Spa

วัด Temple (Wat)

- 1 วัดเจริญสุข Wat Charoen Suk
- 2 วัดสระแก้ว Wat Sa Kaeo
- 3 วัดหนองกะพ้อ Wat Nong Kapho

ตลาด Market

- 1 ตลาดเมืองแก้ว
Mueang Kaeo Market

โรงพยาบาล Hospital

- 1 โรงพยาบาลสมเด็จพระยุพราชสระแก้ว
Somdet Phra Yuppharat
Sa Kaeo Hospital

สถานที่สำคัญ Place of Interest

- 1 สำนักงานเทศบาลเมืองสระแก้ว
Sa Kaeo Municipality Market
- 2 สนามกีฬา Sa Kaeo Sport Stadium
- 3 ที่ว่าการอำเภอเมืองสระแก้ว
Amphoe Mueang Sa Kaeo Office

★ สถานที่ท่องเที่ยว Tourist Attraction

- 1 สระแก้ว สระขวัญ Sa Kaeo Sa Khwan
- 2 พิพิธภัณฑ์พื้นบ้าน Local Museum



แผนที่ท่องเที่ยวจังหวัดสระแก้ว SA KAEO TOURIST MAP



สถานที่ท่องเที่ยว Tourist Attractions

- 1 สระแก้ว สระขวัญ Sa Kaeo Sa Kwan
- 2 อุทยานแห่งชาติปางสีดา Pang Sida National Park
- 3 สถานีเพาะเลี้ยงสัตว์ป่าคลองลำบน Chong Klam Bon Wildlife Breeding Station
- 4 ละลุ Lahu
- 5 ปราสาทเขาโล้น Prasat Khao Lon
- 6 สวนรุกขชาติเขากกรรจ์ Khao Chakan Arboretum
- 7 พระบรมราชานุสาวรีย์สมเด็จพระนเรศวรมหาราช King Naresuan the Great's Statue
- 8 วัดนครธรรม Wat Nakhon Tham
- 9 ปราสาทบ้านน้อย Prasat Ban Noi
- 10 ปราสาทสด๊กก๊อกธม Prasat Sadok Kok Thom
- 11 ปราสาทเมืองใหม่ Prasat Mueang Phai
- 12 วัดอนูปรรพต หรือเขาน้อย Wat Anunaphot or Khao Noi
- 13 พระสยามเทวาธิราชจำลอง The Replica of Phra Siam Devadhiraj Image
- 14 ประตูลีโอนี่ญประเทศ Aranyaprathet Victory Gate
- 15 ตลาดโรงเกลือ หรือตลาดชายแดนบ้านคลองลึก Talat Rong Kluea or Talat Chaidan Ban Khlong Luek
- 16 ปราสาทเขาน้อยสิชมพู Prasat Khao Noi Si Chomphu
- 17 น้ำตกเขาดงกม Namtok Khao Takrup
- 18 น้ำตกเขาสิบห้าชัน Namtok Khao Sip Ha Chan
- 19 อุทยานแห่งชาติตาพระยา Ta Phraya National Park
- 20 สหกรณ์โคนมวังน้ำเย็น จำกัด Wangnamyen Dairy Cooperative Limited

TAT TOURIST INFORMATION CENTERS

TOURISM AUTHORITY OF THAILAND

HEAD OFFICE

1600 Phetchaburi Road, Makkasan

Ratchathewi, Bangkok 10400

Tel: 0 2250 5500 (automatic 120 numbers)

Fax: 0 2250 5511

E-mail: info@tat.or.th

www.tourismthailand.org

Ministry of Tourism and Sports

4 Ratchadamnoen Nok Avenue, Bangkok 10100

Tel: 0 2283 1500

Fax: 0 2356 0742

www.mots.go.th

Open daily at 8.30 a.m.-4.30 p.m.

TAT Nakhon Nayok office

182/88 Mu 1 Suwannasorn Road Tambon Tha Chang

Amphoe Mueang Nakhon Nayok 26000

Tel. 0 3731 2282, 0 3731 2284 Fax: 0 3731 2286

Website: www.tat8.com, E-mail: tatnayok@tat.or.th

Areas of Responsibility : Nakhon Nayok, Prachin Buri and Sa Kaeo

Updated
October 2015



Tham Phet Pho Thong

1672

TOURIST HOTLINE

08.00-20.00 hrs. Everyday

Tourist information by fax available 24 hrs.

E-mail: info@tat.or.th

www.tourismthailand.org



www.tourismthailand.org



Information by: TAT Nakhon Nayok

Tourist Information Division (Tel. 0 2250 5500 ext. 2141-5)

Designed & Printed by: Promotional Material Production Division,
Marketing Services Department.

The contents of this publication are subject to change without notice.

2015 Copyright. No commercial reprinting of this material allowed.

March 2016